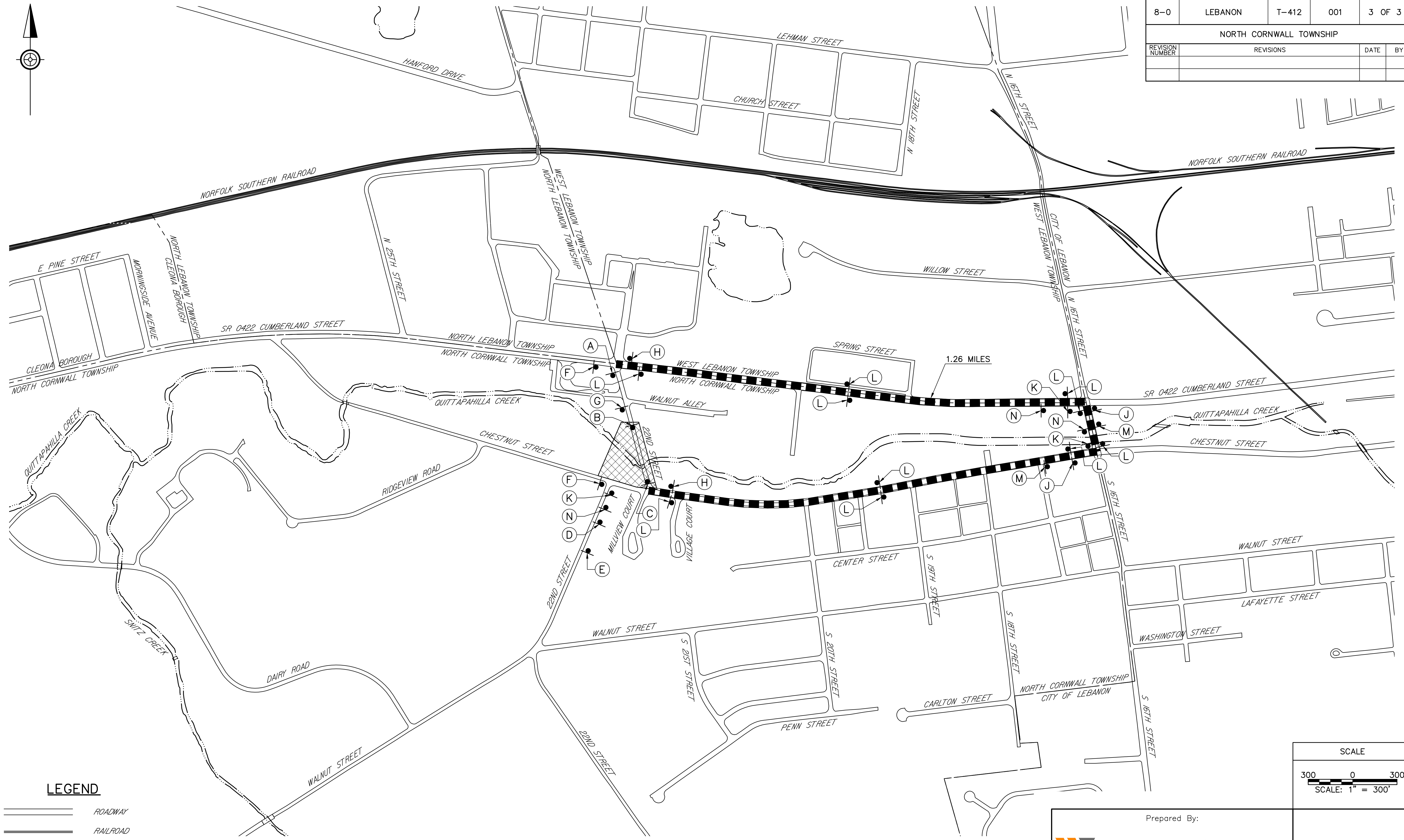
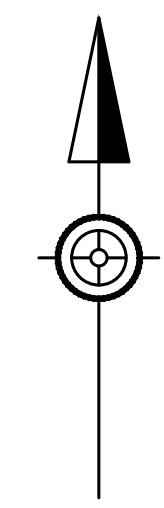


DISTRICT	COUNTY	ROUTE	SECTION	SHEET
8-0	LEBANON	T-412	001	3 OF 3
NORTH CORNWALL TOWNSHIP				
REVISION NUMBER	REVISIONS	DATE	BY	



**LEGEND**

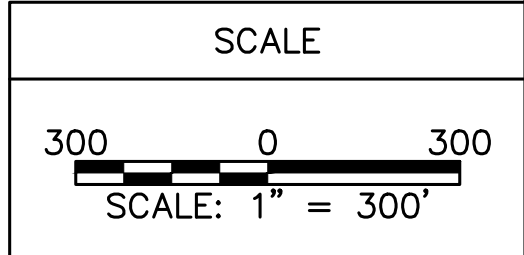
- ROADWAY
- RAILROAD
- MUNICIPAL LINE
- PROJECT LOCATION
- DETOUR ROUTE
- TRAFFIC CONTROL SIGN

**NOTES**

- PROVIDE SUFFICIENT TYPE III BARRICADES TO ENTIRELY CLOSE THE ROADWAY.
- PLACE SIGN ASSEMBLY A TWO (2) WEEKS PRIOR TO THE DETOUR BEING IMPLEMENTED.

**PRELIMINARY DETOUR PLAN**

DETOUR LENGTH: 1.26 MILES



Prepared By:

**WILSON** CONSULTING GROUP  
CIVIL ENGINEERING + PLANNING

100 OLD SCHOOLHOUSE LANE  
MECHANICSBURG, PA 17055  
www.WilsonEP.com 717.591.3070

Monday, November 7, 2022 5:17 PM F:\Projects\LECO\0850 - Phase 6 design\CADD\Plan 22nd Street\Traffic Control Plan\PT Plan.dwg