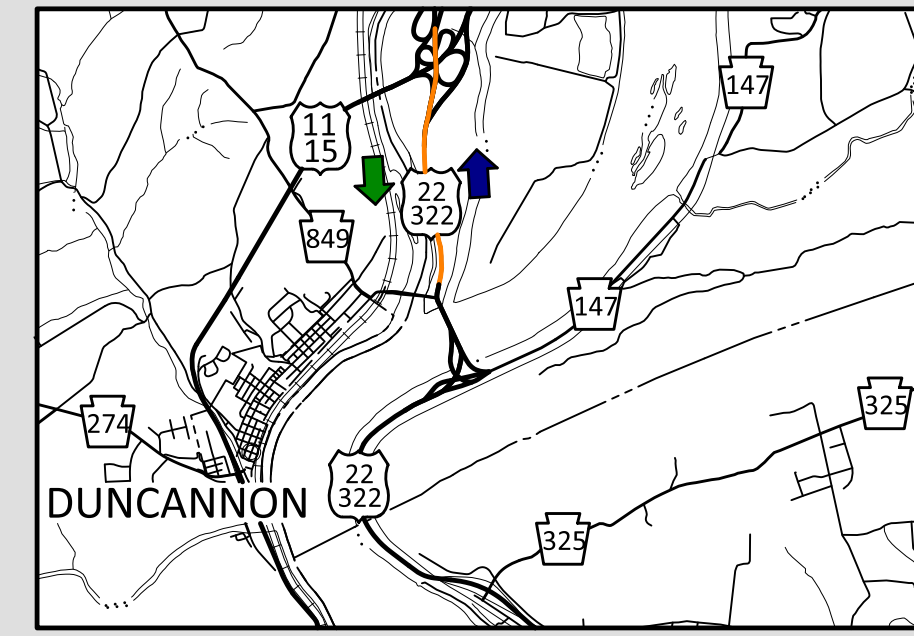


ROUTE 22/322 CLARK'S FERRY IMPROVEMENT PROJECT



Dauphin and Perry Counties

ROUTE 22/322 LONG-TERM TRAFFIC CONTROL PHASING

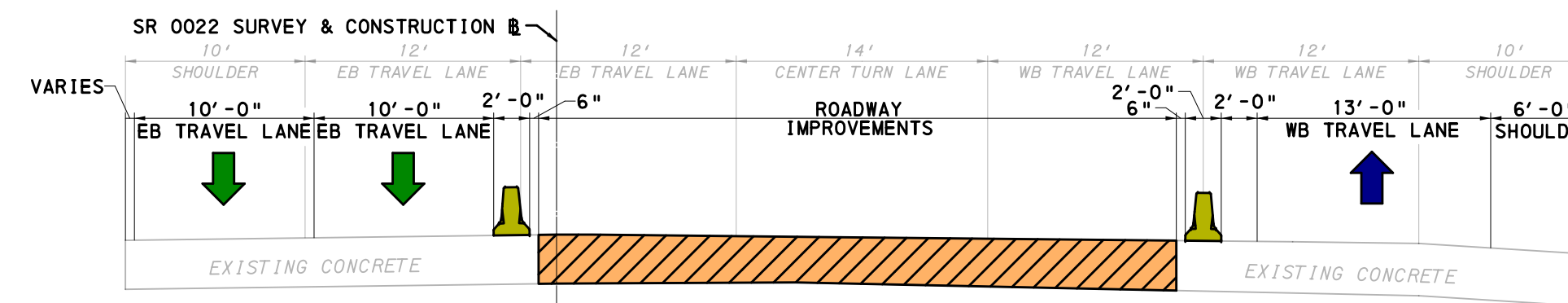
WORK COMPLETED

TYPICAL SECTION

TRAFFIC ACCOMMODATIONS

STAGE 1

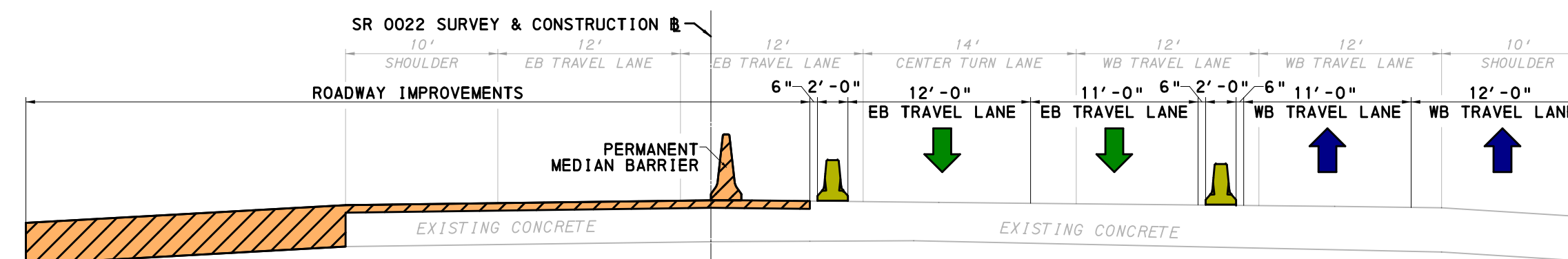
Remove existing median, reconstruction of roadway adjacent to Clark's Ferry Bridge



- Transportation Management Plan implemented due to 4 to 3 lane reduction
- Begin PA 849 left-in/left-out restrictions
- Detour Route 22/322 westbound to PA 849 movements

STAGE 2 & 3

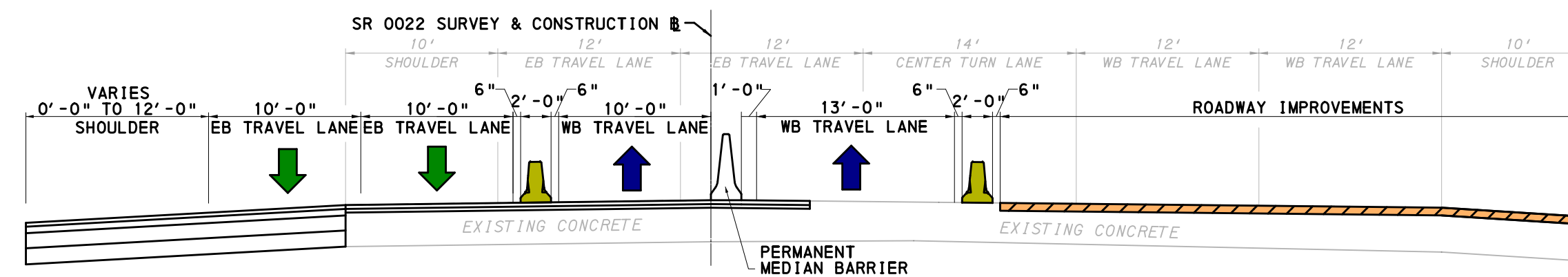
Eastbound lanes reconstruction, widen roadway, install permanent median barrier



- Crossover Route 22/322 eastbound lanes to westbound side

STAGE 4

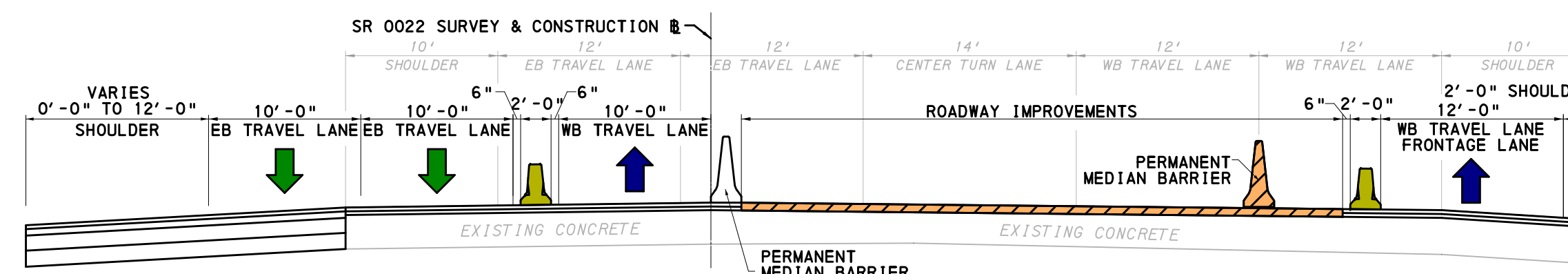
Westbound outside lane reconstruction, construct Frontage Lane



- Crossover Route 22/322 westbound lane to eastbound side
- Maintain one lane of traffic on westbound side

STAGE 5

Westbound inside lane reconstruction, install Frontage Lane median barrier



- Maintain similar traffic patterns implemented in Stage 4
- Crossover Route 22/322 westbound lane to Frontage Lane



LEGEND

- WORK AREA
- EASTBOUND
- WESTBOUND
- TEMPORARY BARRIER