

DISTRICT	COUNTY	ROUTE	SECTION	SHEET
8-0	ADAMS	2014	021	2 OF 3

MOUNT JOY TOWNSHIP AND GERMANY TOWNSHIP				
REV NO	REVISIONS	DATE	BY	APPD

**LEGEND**

- PROPOSED ROADWAY RECONSTRUCTION
- PROPOSED SHOULDER RECONSTRUCTION
- PROPOSED STRUCTURE
- RELOCATED CHANNEL
- WATER/STREAM
- MILL AND OVERLAY
- ROCK, CLASS R-8 CHOKED WITH ROCK, CLASS R-4
- ROCK, CLASS R-4

**LIMIT OF WORK**

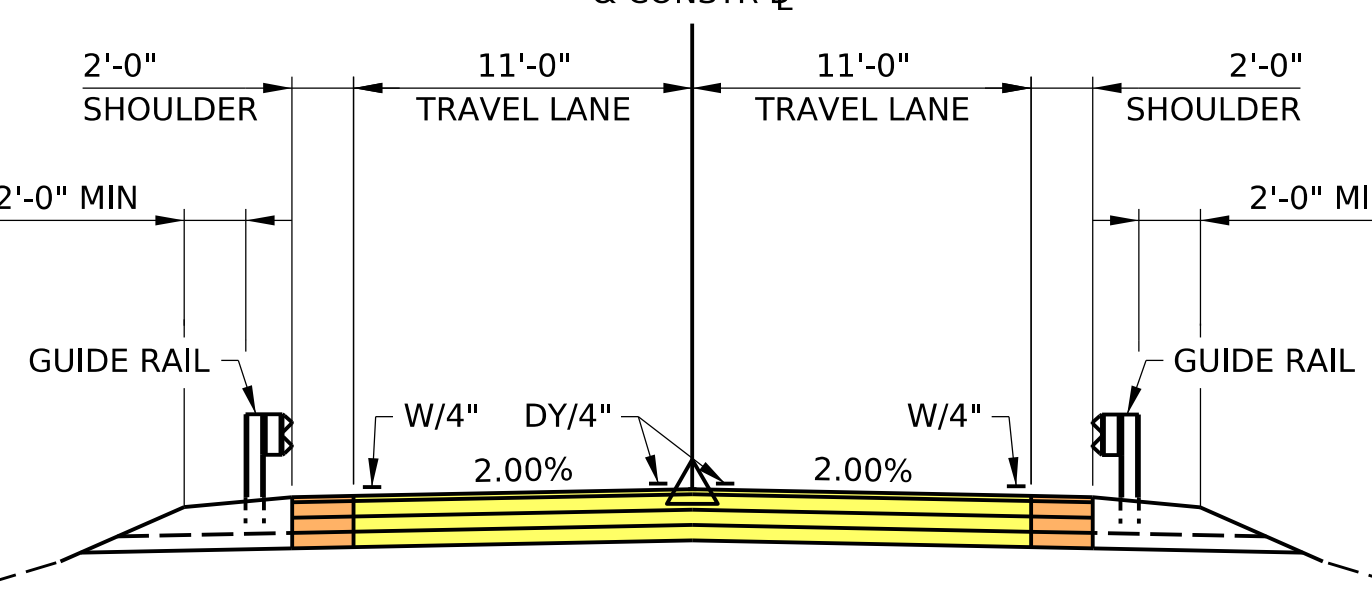
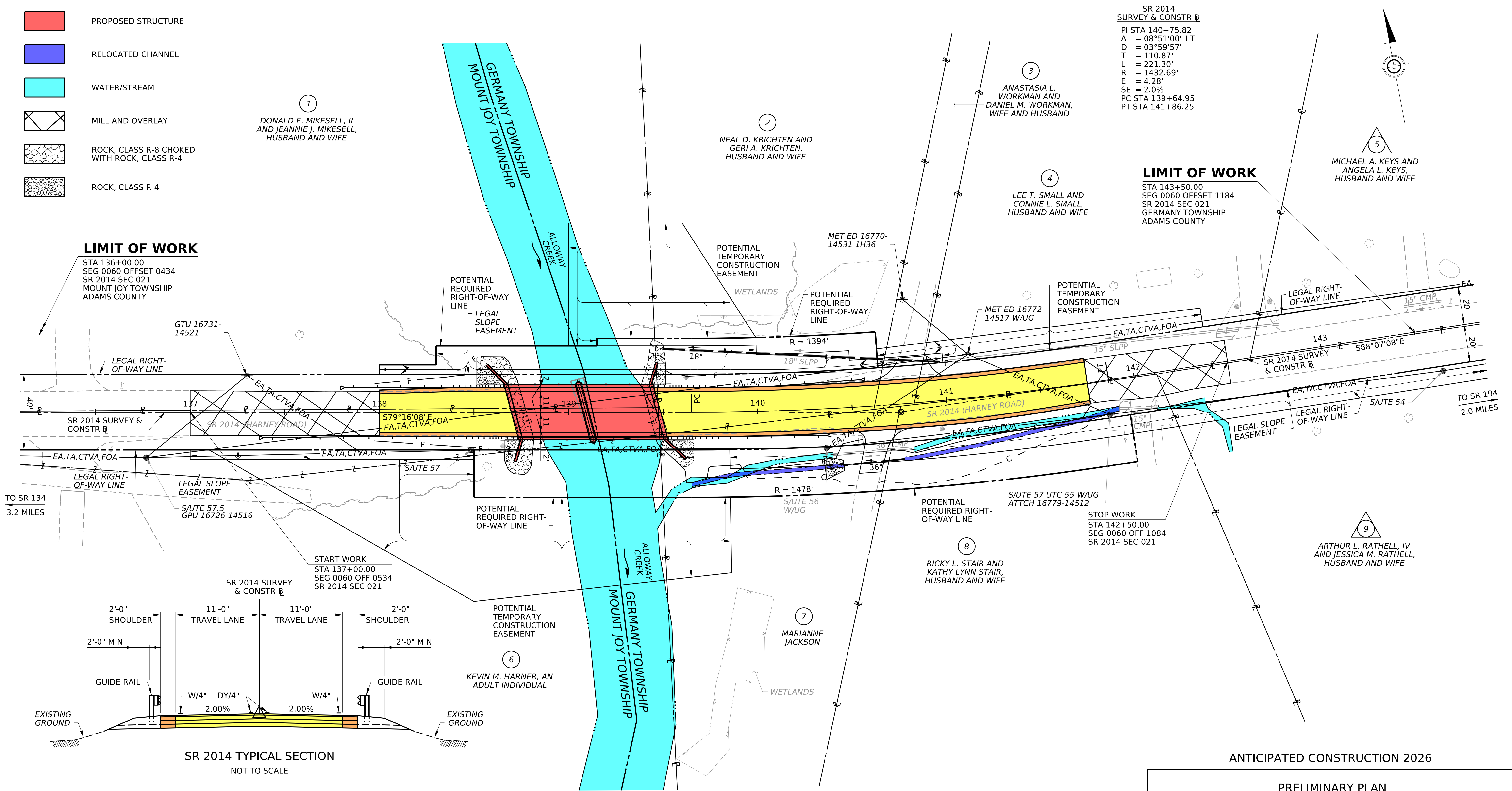
STA 136+00.00  
SEG 0060 OFFSET 0434  
SR 2014 SEC 021  
MOUNT JOY TOWNSHIP  
ADAMS COUNTY

**LIMIT OF WORK**

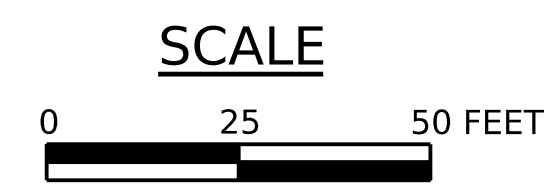
STA 143+50.00  
SEG 0060 OFFSET 1184  
SR 2014 SEC 021  
GERMANY TOWNSHIP  
ADAMS COUNTY

PLOTTED: 9-MAY-2024 11:27

OPERATOR: sgluther  
FILE NAME: \\corp.saiengr.com\data\Client\PennDOT\_ORD\21022-001\_SR2014-021\CADD\Sheets\PD012014021-PD-PLN.dgn



**SR 2014 TYPICAL SECTION**  
NOT TO SCALE



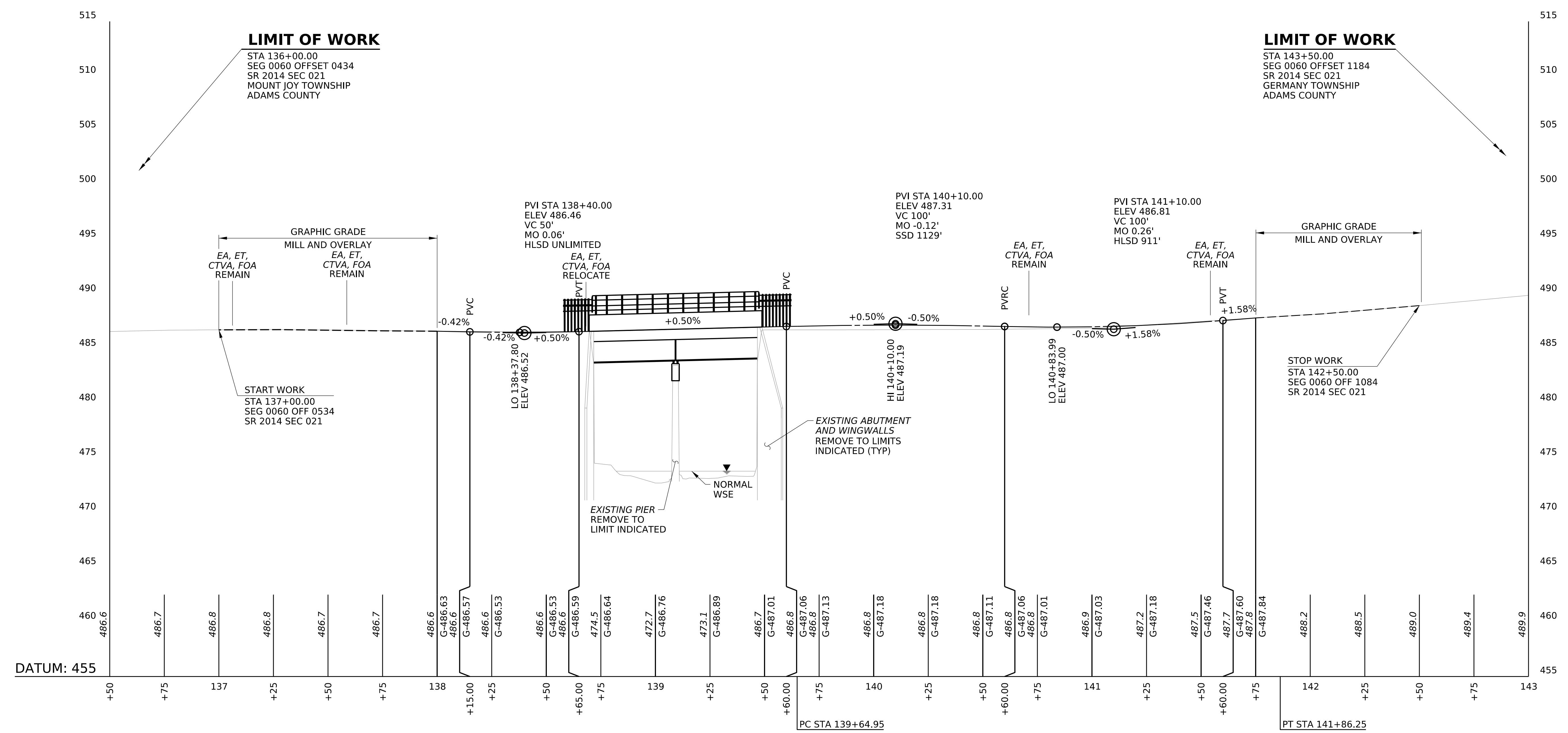
ANTICIPATED CONSTRUCTION 2026

**PRELIMINARY PLAN**  
SR 2014, SECTION 021  
HARNEY ROAD OVER ALLOWAY CREEK  
MOUNT JOY AND GERMANY TOWNSHIPS  
ADAMS COUNTY

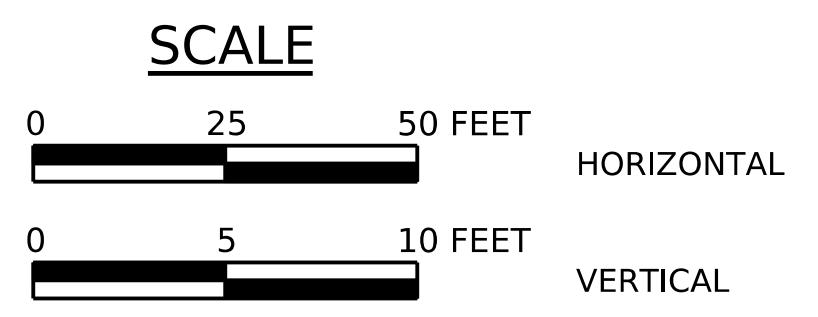
DISTRICT	COUNTY	ROUTE	SECTION	SHEET
8-0	ADAMS	2014	021	3 OF 3
MOUNT JOY TOWNSHIP AND GERMANY TOWNSHIP				
REV NO	REVISIONS	DATE	BY	APPD

PLOTTED: 9-MAY-2024 11:27

OPERATOR: sgluther  
FILE NAME: \\corp.saiengr.com\data\Client\PennDOT\_ORD\21022-001\_SR2014-021\CADD\Sheets\PD012014021-PD-PLN.dgn



**SR 2014 (HARNEY ROAD) PROFILE**



ANTICIPATED CONSTRUCTION 2026

**PRELIMINARY PLAN**  
SR 2014, SECTION 021  
HARNEY ROAD OVER ALLOWAY CREEK  
MOUNT JOY AND GERMANY TOWNSHIPS  
ADAMS COUNTY