




QUADRANGLE LOCATION	SCALE	SOURCE
 <p>PENNSYLVANIA</p>	 <p>0ft 2000ft</p> 	<p>USGS 1999 Downingtown, PA</p>

Lancaster Avenue over East Branch Brandywine Creek (S.R. 0322; Sec. DOW)  
Borough of Downingtown, Chester County, PA