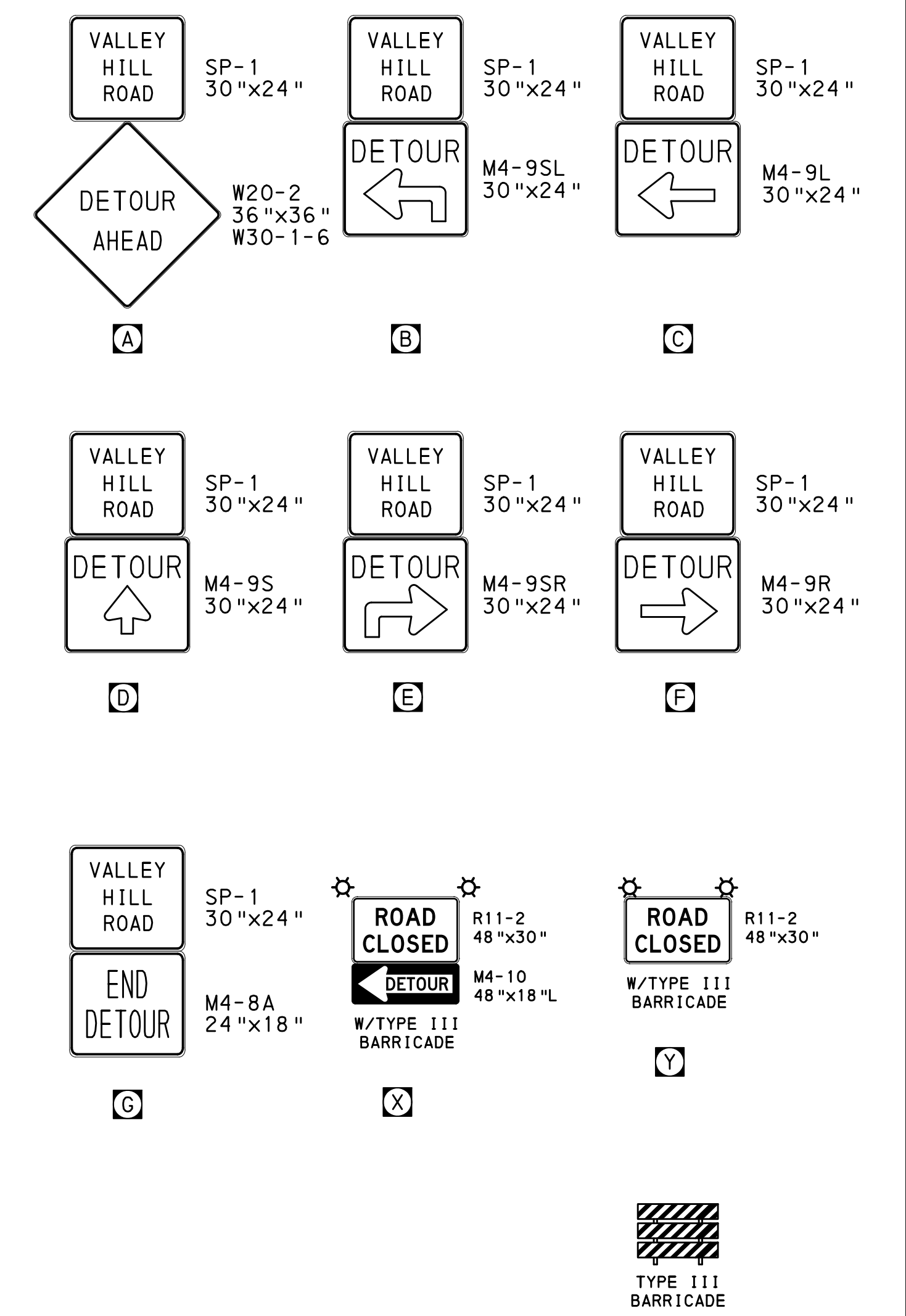
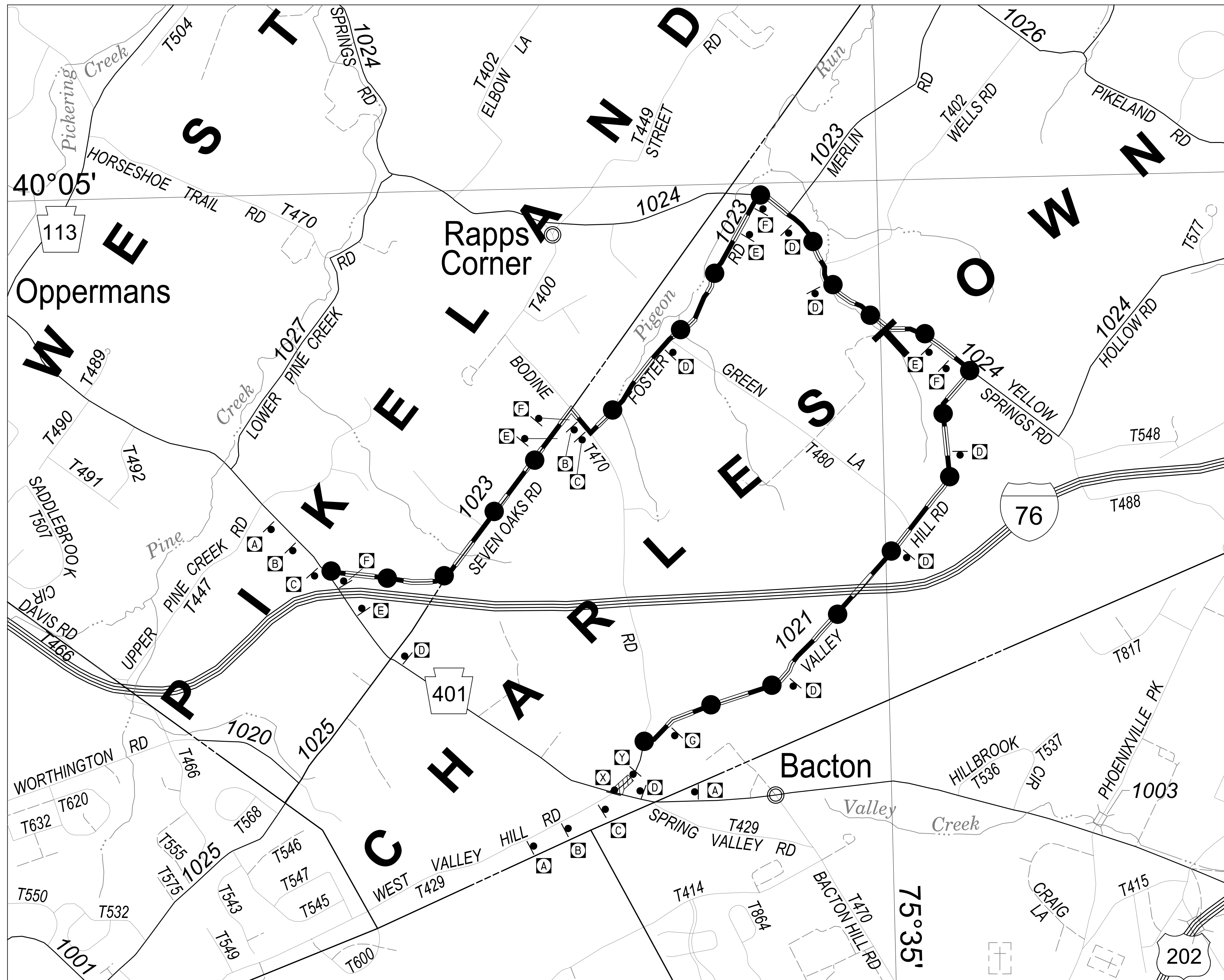
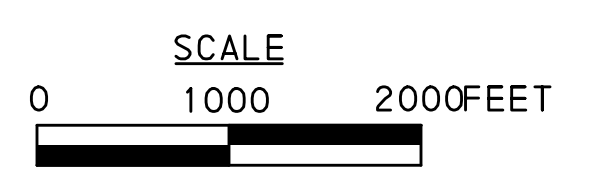


DISTRICT	COUNTY	ROUTE	SECTION	SHEET
6-0	CHESTER	0401	VHR	4 OF 18
CHARLESTOWN TOWNSHIP				
REVISION NUMBER	REVISIONS	DATE	BY	APPROVED



LEGEND

- LOCAL ROAD
- MUNICIPAL BOUNDARY
- ● ● - DETOUR ROUTE
- □ - DETOUR SIGN
- ▨ - PROJECT
- ≡ - FREEWAY/INTERSTATE
- STATE ROUTE
- TOWNSHIP ROAD



**SR 1021 DETOUR
TRAFFIC CONTROL PLAN**

DATE: 4/3/2024 11:47:00 AM
 FILE: P:\p\01\Documents\Project\7422-004\CAD\02_Highway\TCF\7422-004_TCF.dwg
 USER: jhursh
 MODEL: Detour
 PLOT DRIVER: s:\OPERATIONS\Transport\101\ton\LDG_MarkSpace\CLIENT\LDG\p101\pdf-penmdo-r-bw.plt
 PEN TABLE: PENIBL