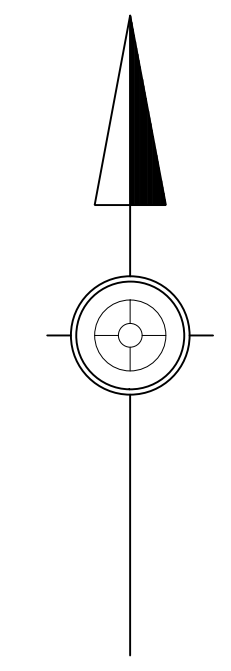
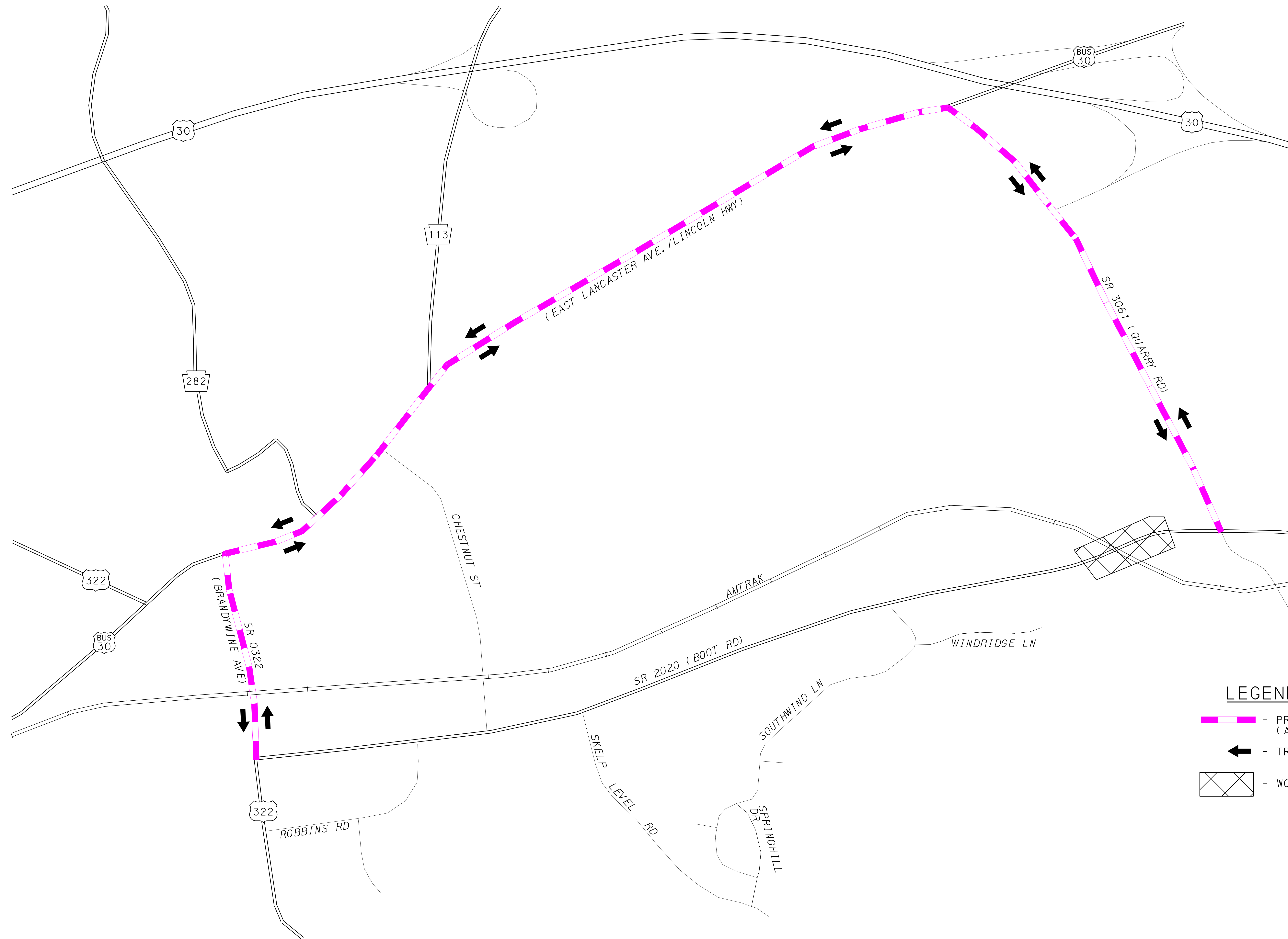
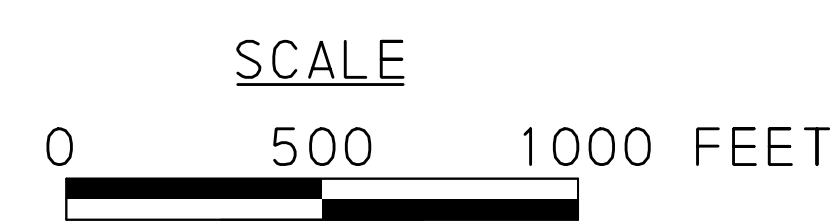


SR 2020 (BOOT ROAD) CAR DETOUR



LEGEND

- — — - PROPOSED DETOUR ROUTE (APPROXIMATELY 3.1 MILES)
- ← - TRAFFIC FLOW DIRECTION
- X X X X - WORK AREA



SR 2020 SECTION CBA
EAST CALN TOWNSHIP, CHESTER COUNTY

FILENAME: N:\57748-00-BooHood\Drawings\Work\ing\SR2020CBA-P\onsd\sp\lay.dgn
 DATE: 4/18/2024
 TIME: 11:24:45 AM