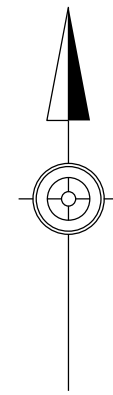
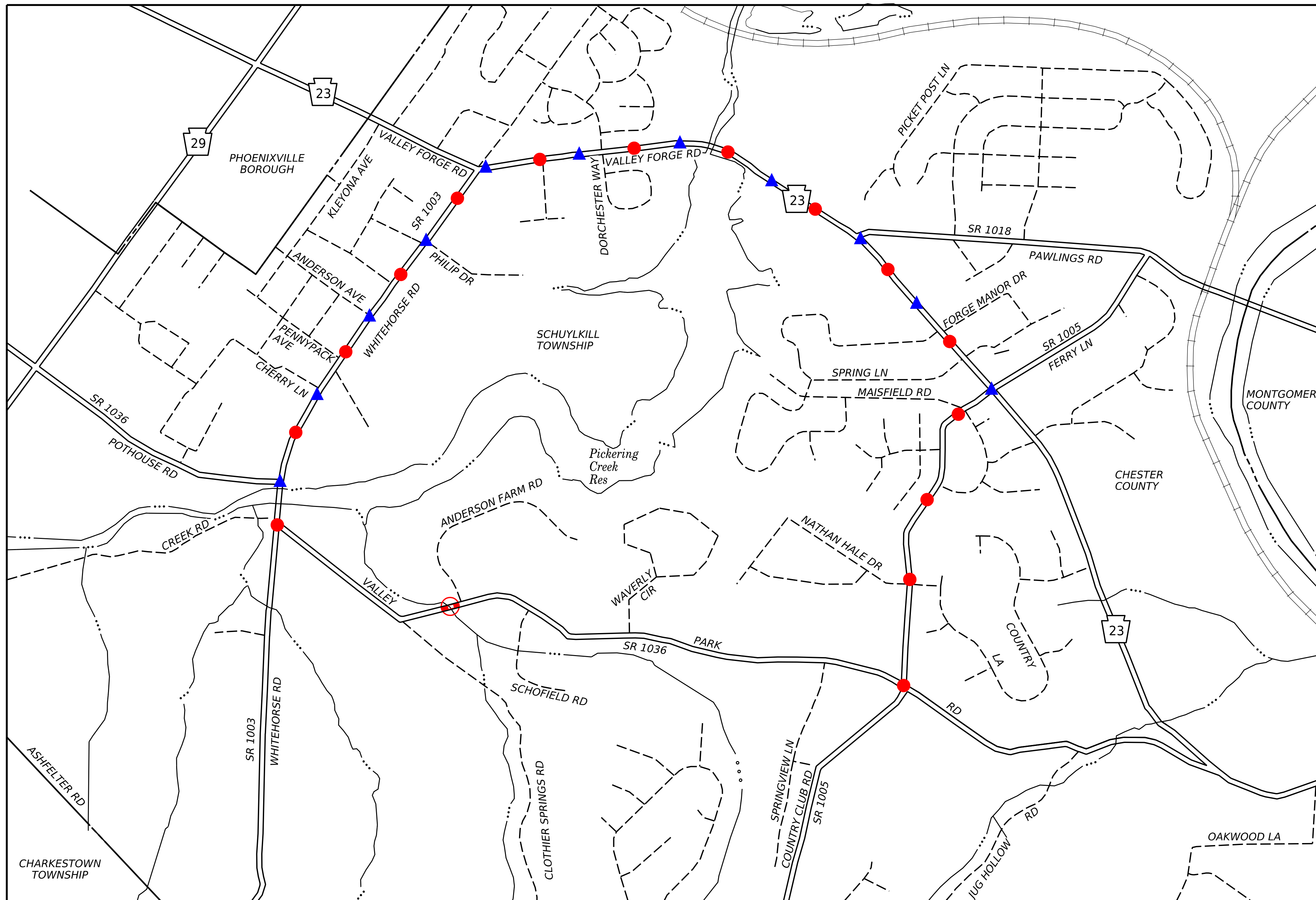


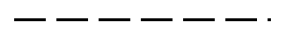
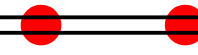








DISTRICT	COUNTY	ROUTE	SECTION	SHEET
6-0	CHESTER	1036	IDA	1 OF 1
SCHUYLKILL TOWNSHIP				
REV NO	REVISIONS	DATE	BY	APPD



LEGEND

-  PROJECT LOCATION
-  STATE ROAD
-  TOWNSHIP ROAD
-  VEHICLE DETOUR (LENGTH = 3.0 MI)
-  BICYCLE DETOUR (LENGTH = 2.2 MI)
-  MUNICIPAL BOUNDARY
-  COUNTY BOUNDARY
-  STREAM
-  RAILROAD

SCALE



TRAFFIC CONTROL PLAN