

LEGEND:

- ACTIVE FARMLAND
- STREAM
- RELOCATED STREAM
- NEW PAVEMENT
- NEW CULVERT
- NEW SHOULDER
- MILL AND OVERLAY
- EXISTING PAVEMENT
- POTENTIALLY ELIGIBLE FOR LISTING ON THE NATIONAL REGISTER



RECONSTRUCTION

JUNE 13, 2024

SCALE: 1" = 50'

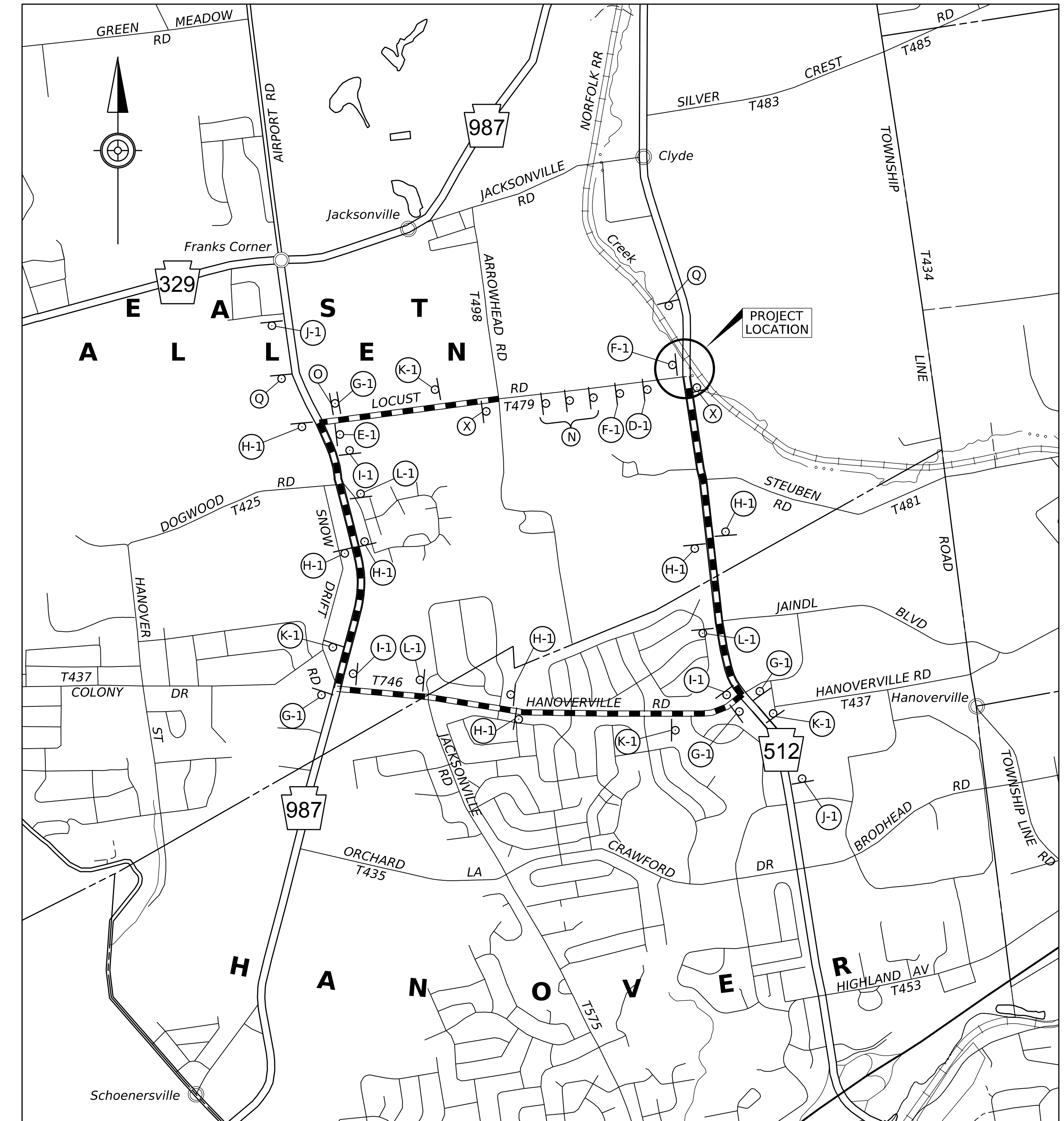
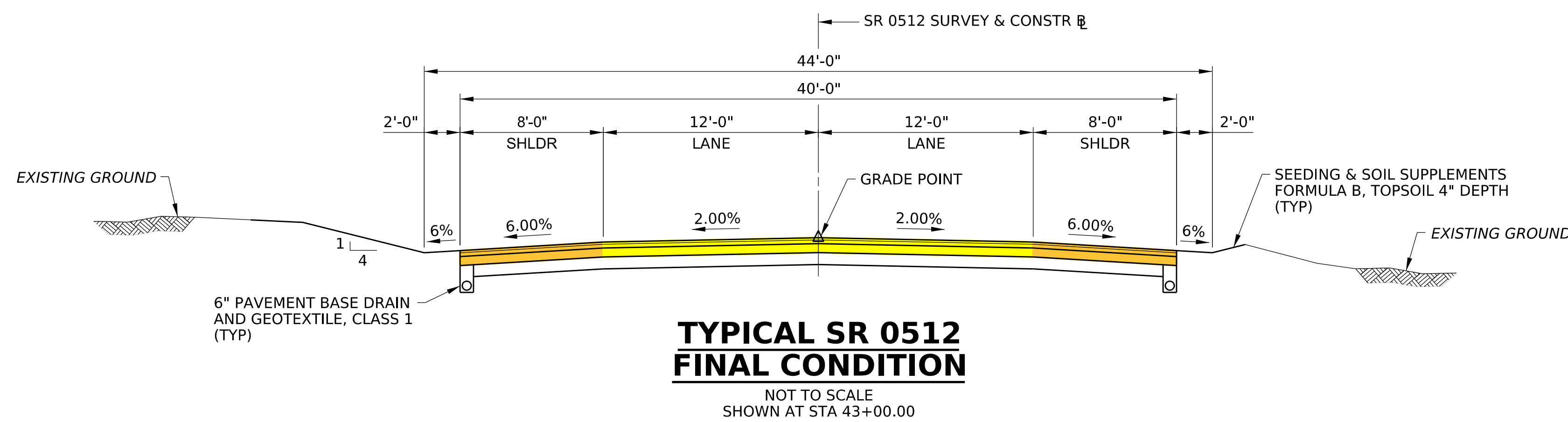
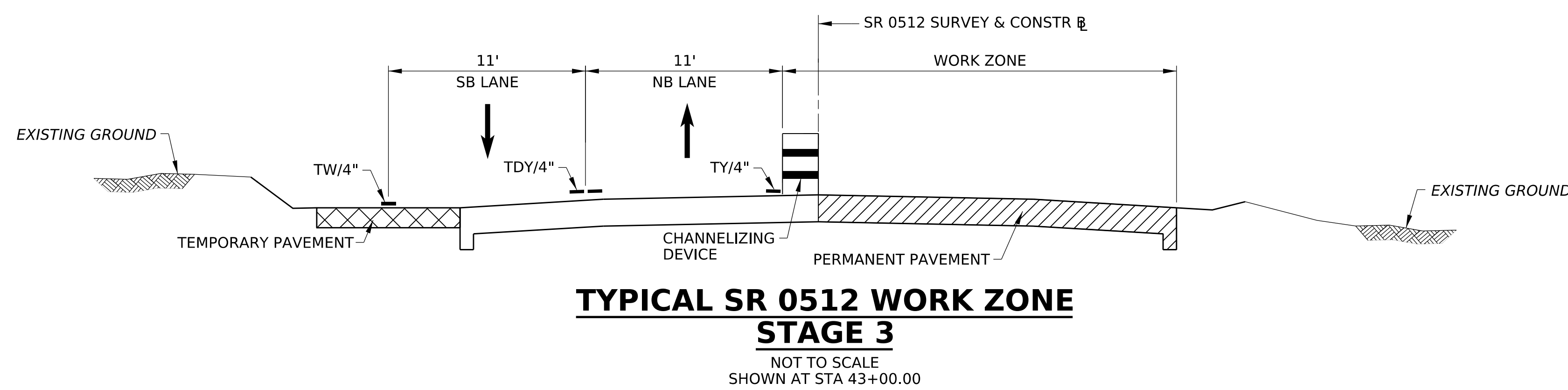
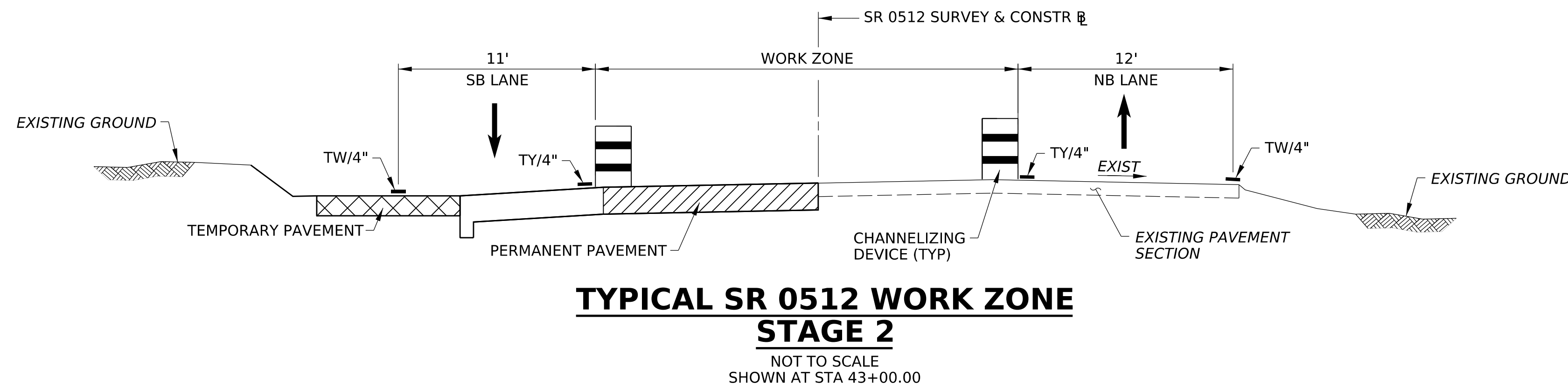
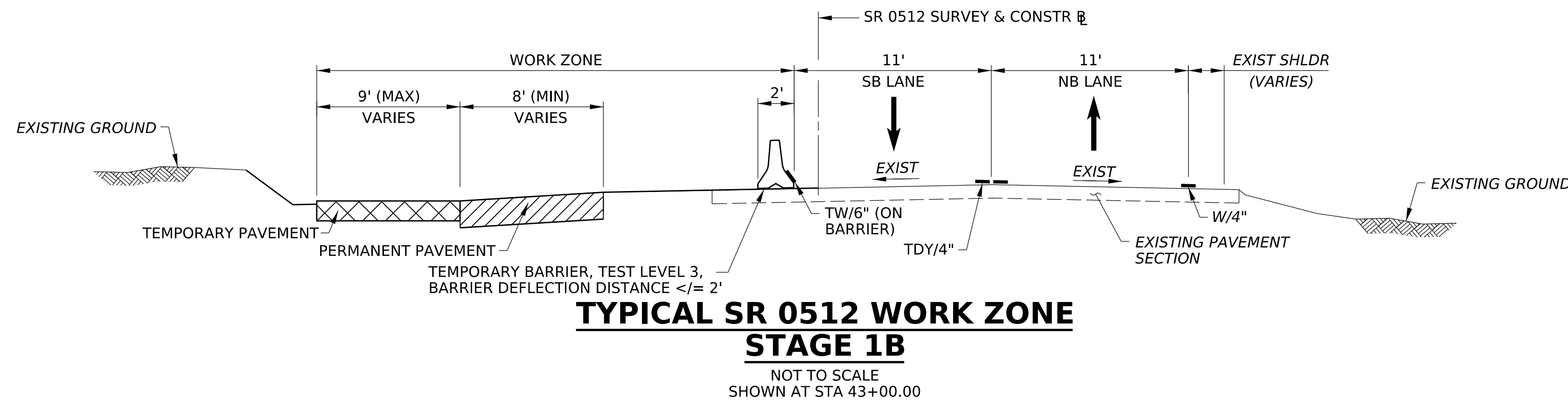


SR 512 SECTION 04B
SR 512 BETH-BATH PIKE
OVER MONOCACY CREEK

EAST ALLEN TOWNSHIP NORTHAMPTON COUNTY

DRAWING: CIVILS & SURVEYING, INC. - CAD DATA

9/6/2024 PICKERING, COITTS & SUMNERSON, INC. CADD DATA



JUNE 13, 2024

SCALE: 1" = 50'



RECONSTRUCTION



SR 512 SECTION 04B
**SR 512 BETH-BATH PIKE
OVER MONOCACY CREEK**

EAST ALLEN TOWNSHIP NORTHAMPTON COUNTY