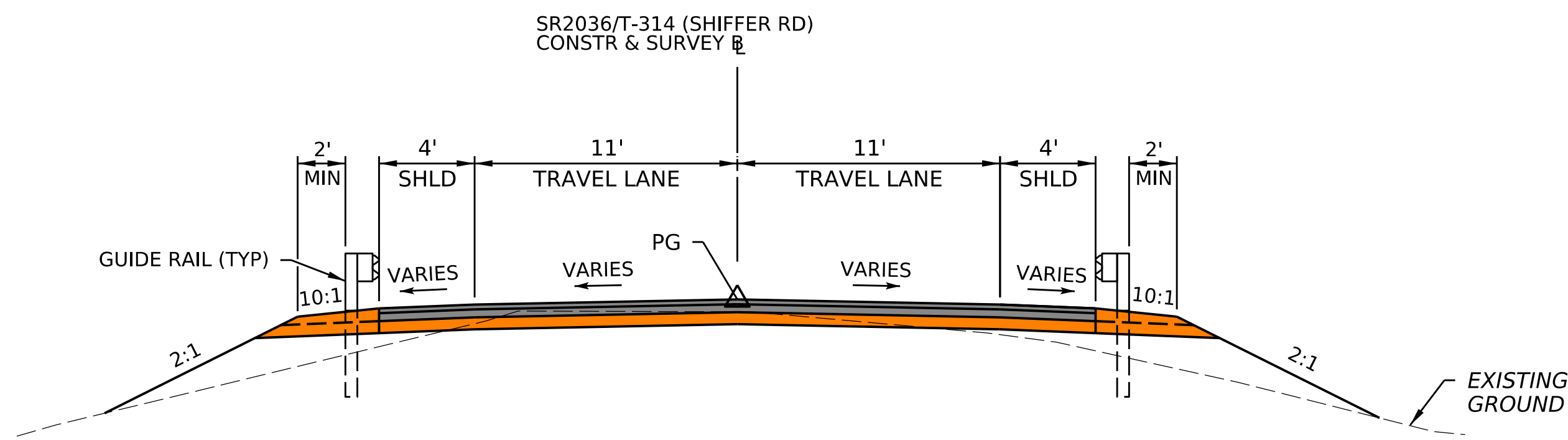


SR 2036-01B BRIDGE REPLACEMENT PROJECT

HAMILTON TOWNSHIP, MONROE COUNTY

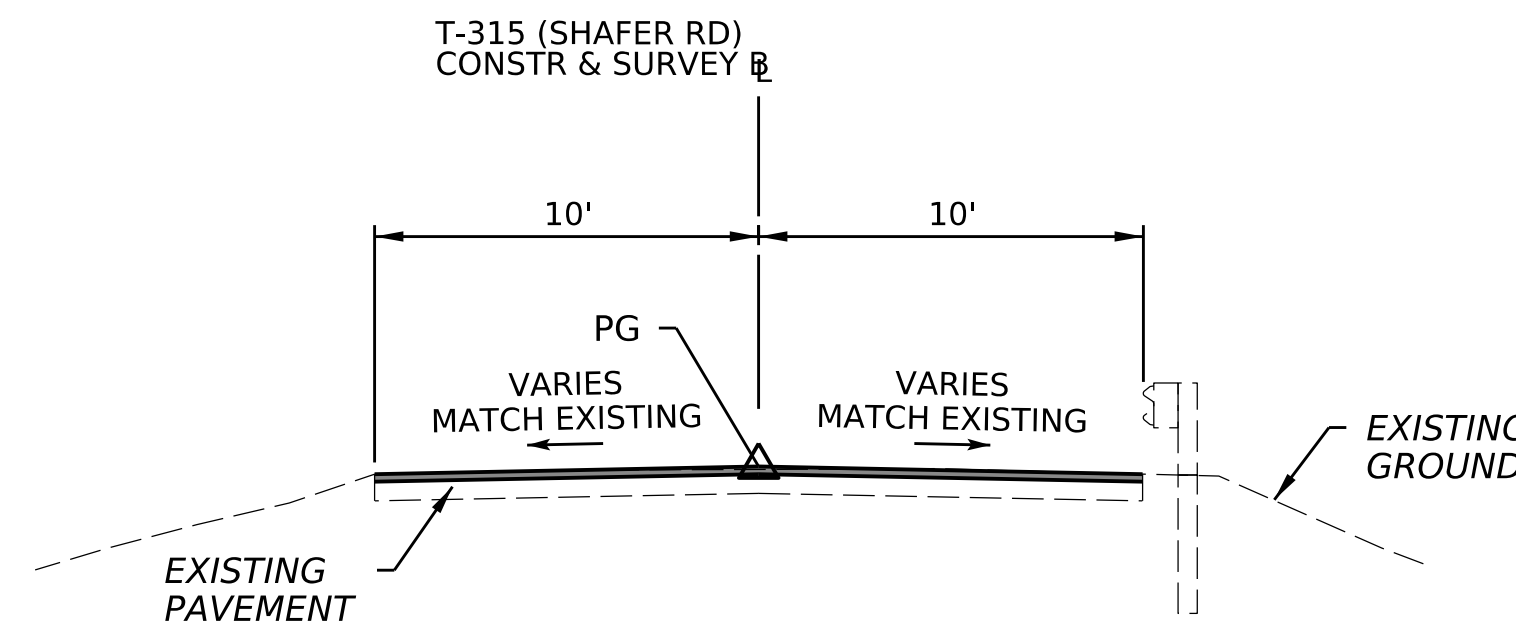


PLOTTED: 18-OCT-2023 11:55
 FILE NAME: pw://cdmsmith-az02-pw.bentley.com:pw_p1/1/Documents/118912/276933/10 Roadway/10 BIM_CADD/01 Working/14 Presentations/01 Public Involvement/SR2036_TypSec_CDMS.dgn
 OPERATOR: PERONIAM
 FILE NAME: pw://cdmsmith-az02-pw.bentley.com:pw_p1/1/Documents/118912/276933/10 Roadway/10 BIM_CADD/01 Working/14 Presentations/01 Public Involvement/SR2036_TypSec_CDMS.dgn



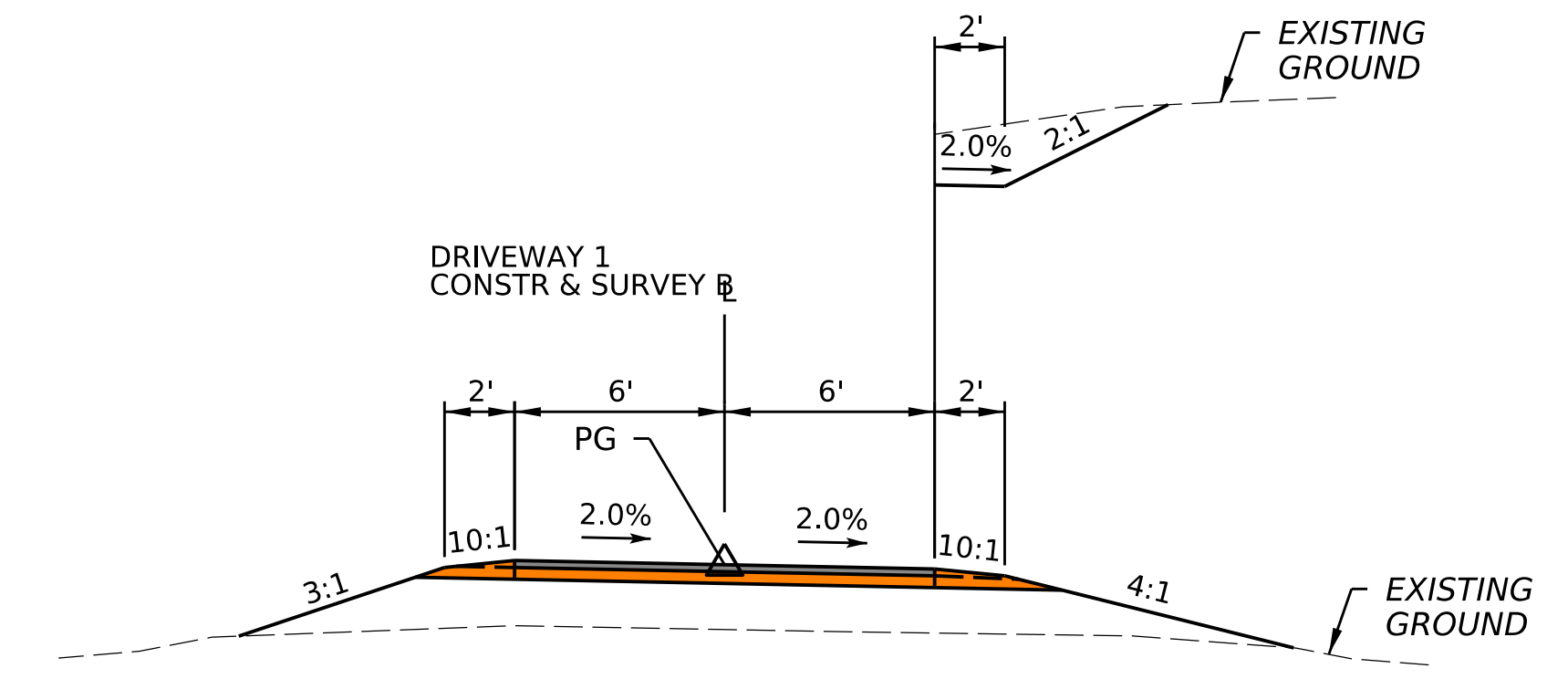
T-314 (SHIFFER ROAD) TYPICAL SECTION

NOT TO SCALE
 STA. 51+00.00 TO STA. 54+09.93
 STA. 55+71.82 TO STA. 56+80.00



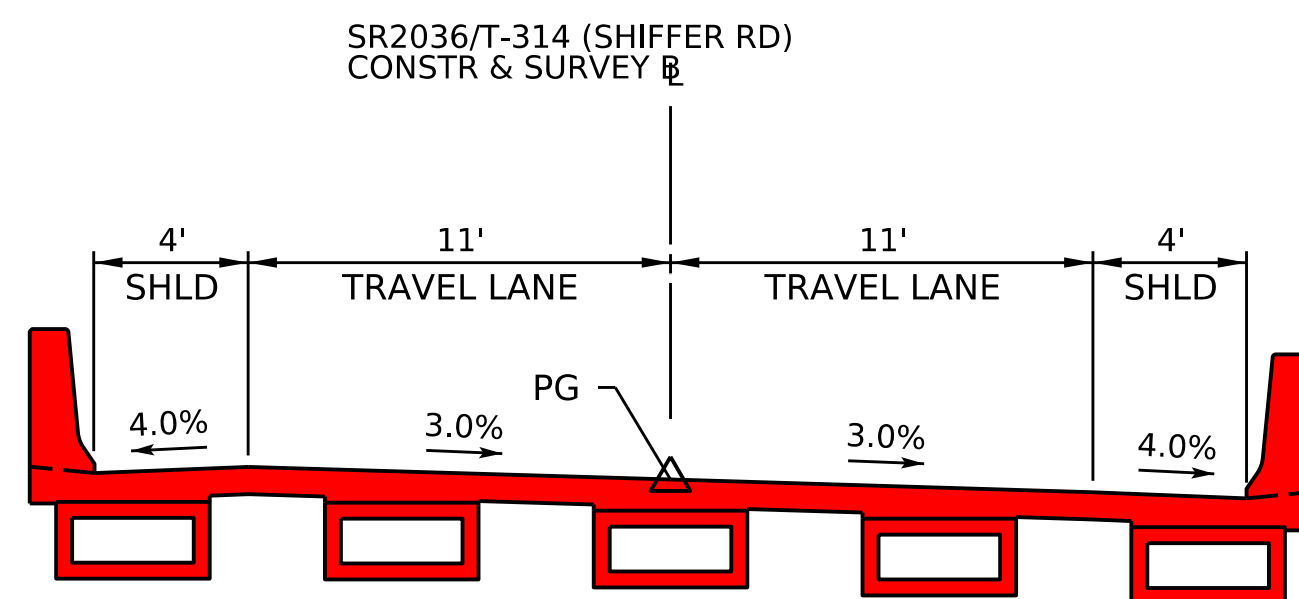
T-315 (SHAFFER ROAD) TYPICAL SECTION

NOT TO SCALE
 STA. 99+50.00 TO STA. 100+46.00



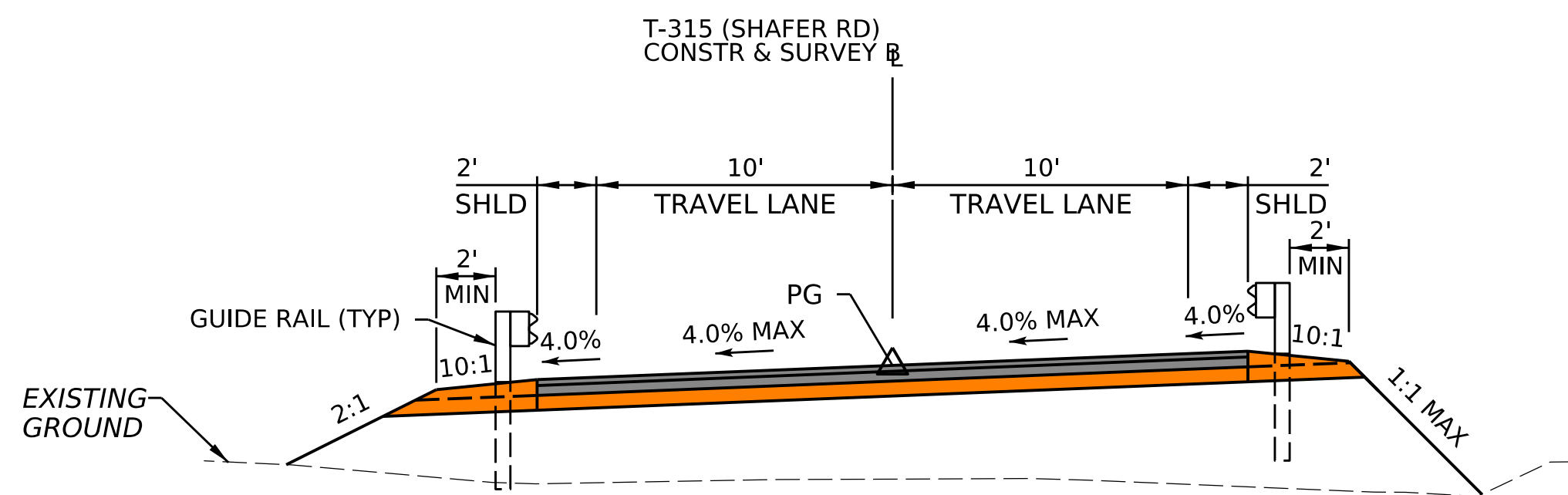
DRIVEWAY 1 TYPICAL SECTION

NOT TO SCALE
 STA. 10+15.00 TO STA. 11+22.00



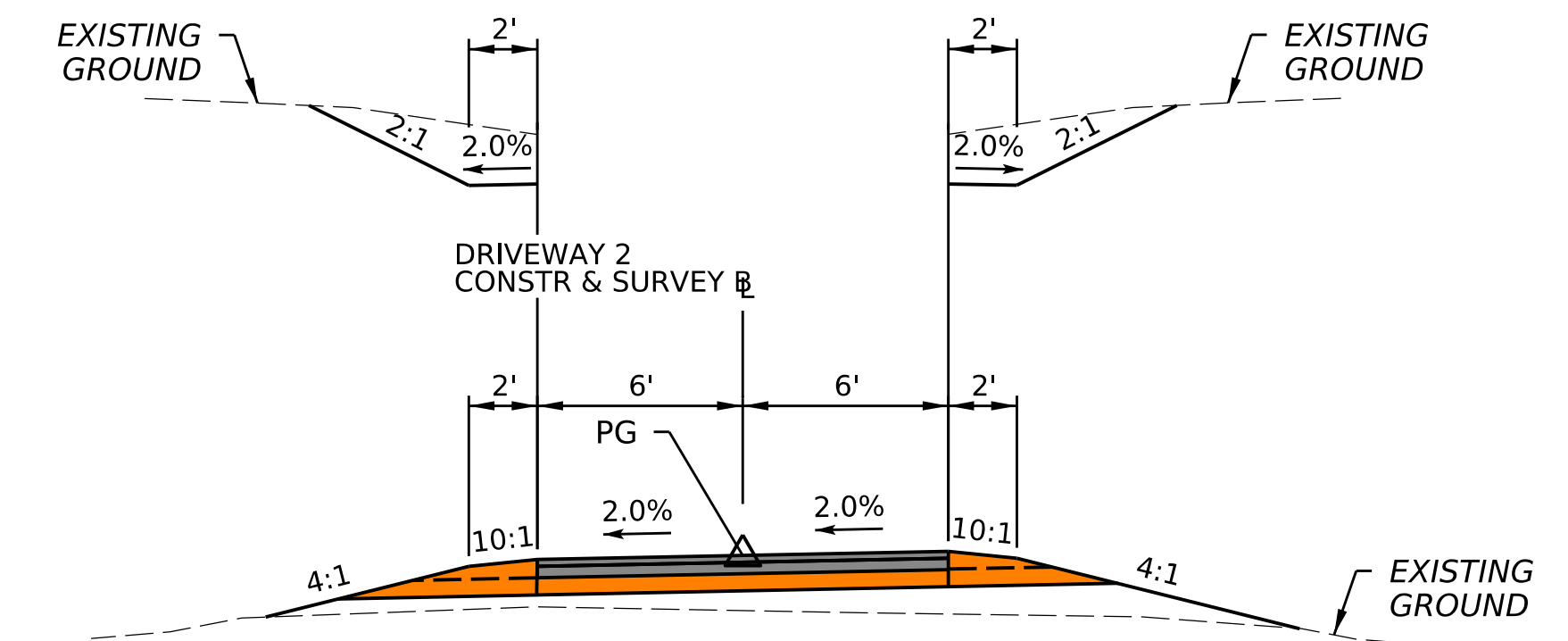
SR 2036 (SHIFFER RD) BRIDGE TYPICAL SECTION

NOT TO SCALE
 STA. 54+34.93 TO STA. 55+46.82
 BRIDGE APPROACH SLAB:
 STA. 54+09.93 TO STA. 54+34.93
 STA. 55+46.82 TO STA. 55+71.82



T-315 (SHAFFER ROAD) TYPICAL SECTION - SUPERELEVATED

NOT TO SCALE
 STA. 100+46.00 TO STA. 105+28.00



DRIVEWAY 2 TYPICAL SECTION

NOT TO SCALE
 STA. 20+12.00 TO STA. 21+70.00

LEGEND:

- PROPOSED BRIDGE SUPERSTRUCTURE
- PROPOSED PAVEMENT STRUCTURE
- PROPOSED SUBBASE

