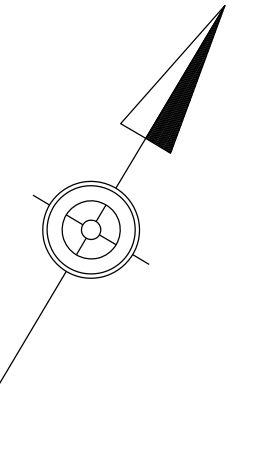


State Route 0632-250 over Ackerly Creek Waverly Township, Lackawanna County, Pennsylvania



- PROPOSED ROADWAY
- PROPOSED SHOULDER
- WATER
- PROPOSED CULVERT REPLACEMENT
- PROPERTY BOUNDARY
- WETLAND BOUNDARY

SR 0632, SECTION 250 SITE PLAN



*PRELIMINARY
DRAWING
OR
INFORMATION*

This drawing and/or information shall be used for reference purposes only, as details and content are subject to change.



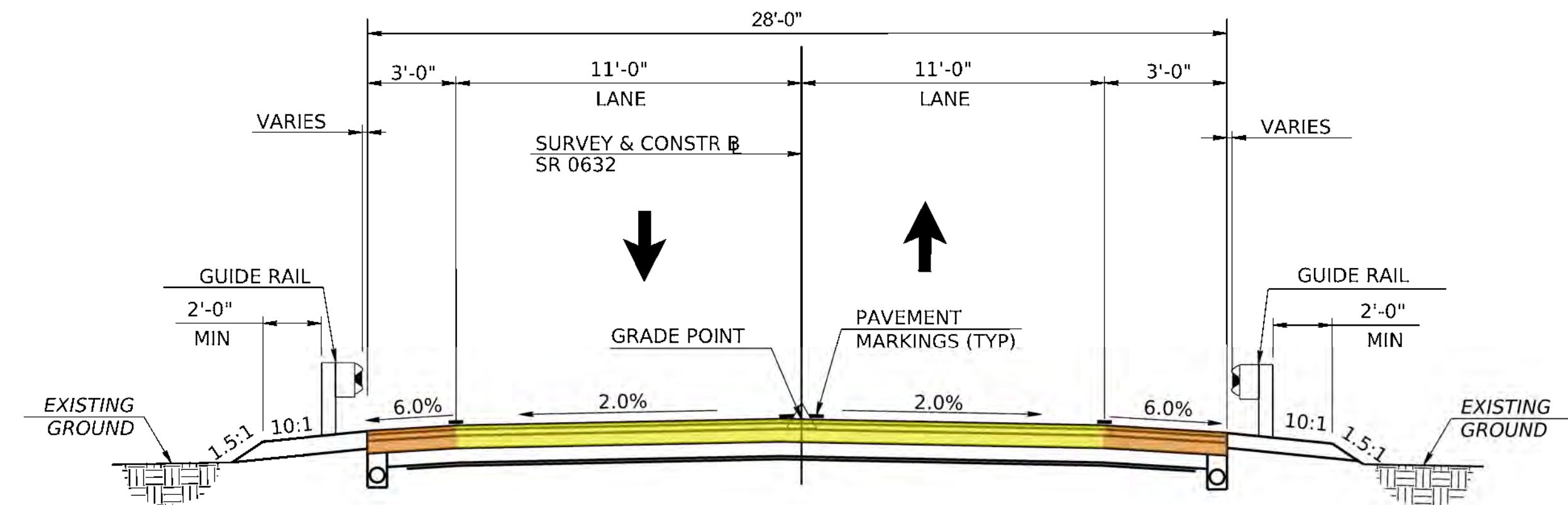
pennsylvania
DEPARTMENT OF TRANSPORTATION



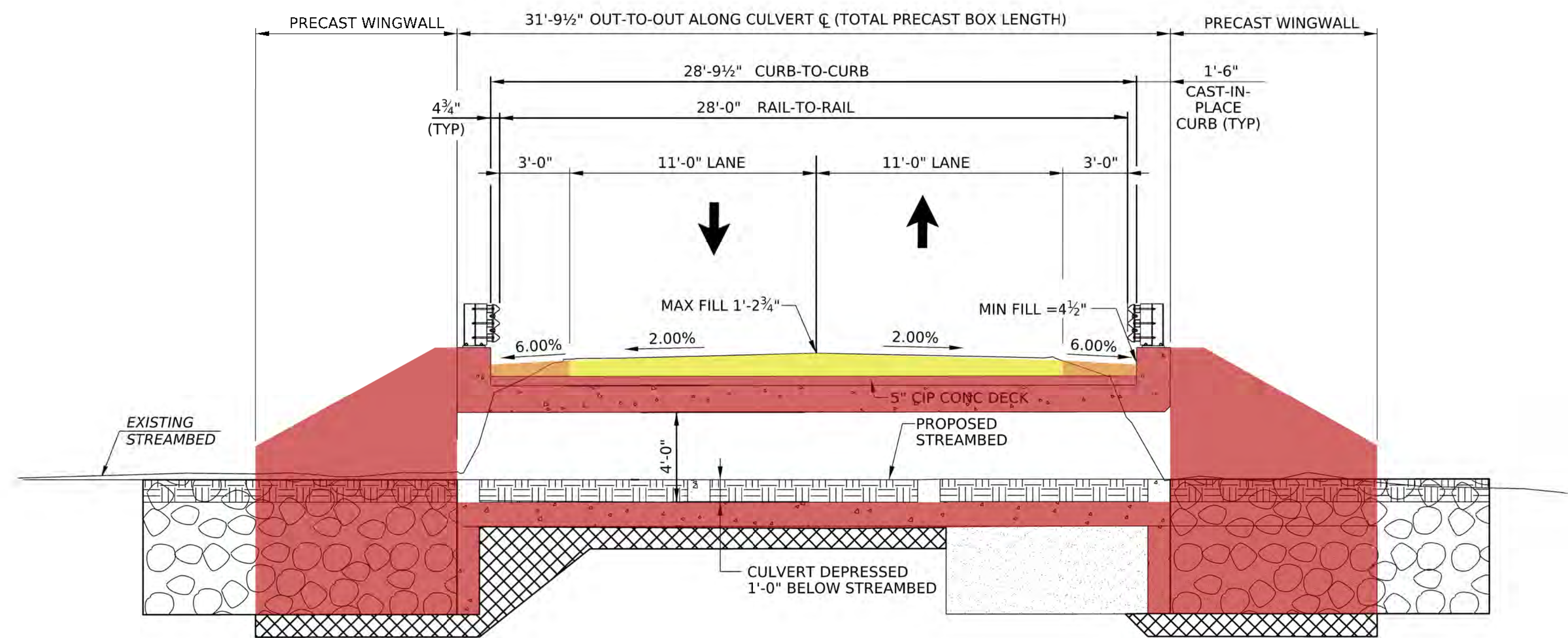
State Route 0632-250 over Ackerly Creek Waverly Township, Lackawanna County, Pennsylvania



EXISTING STRUCTURE ELEVATION VIEW

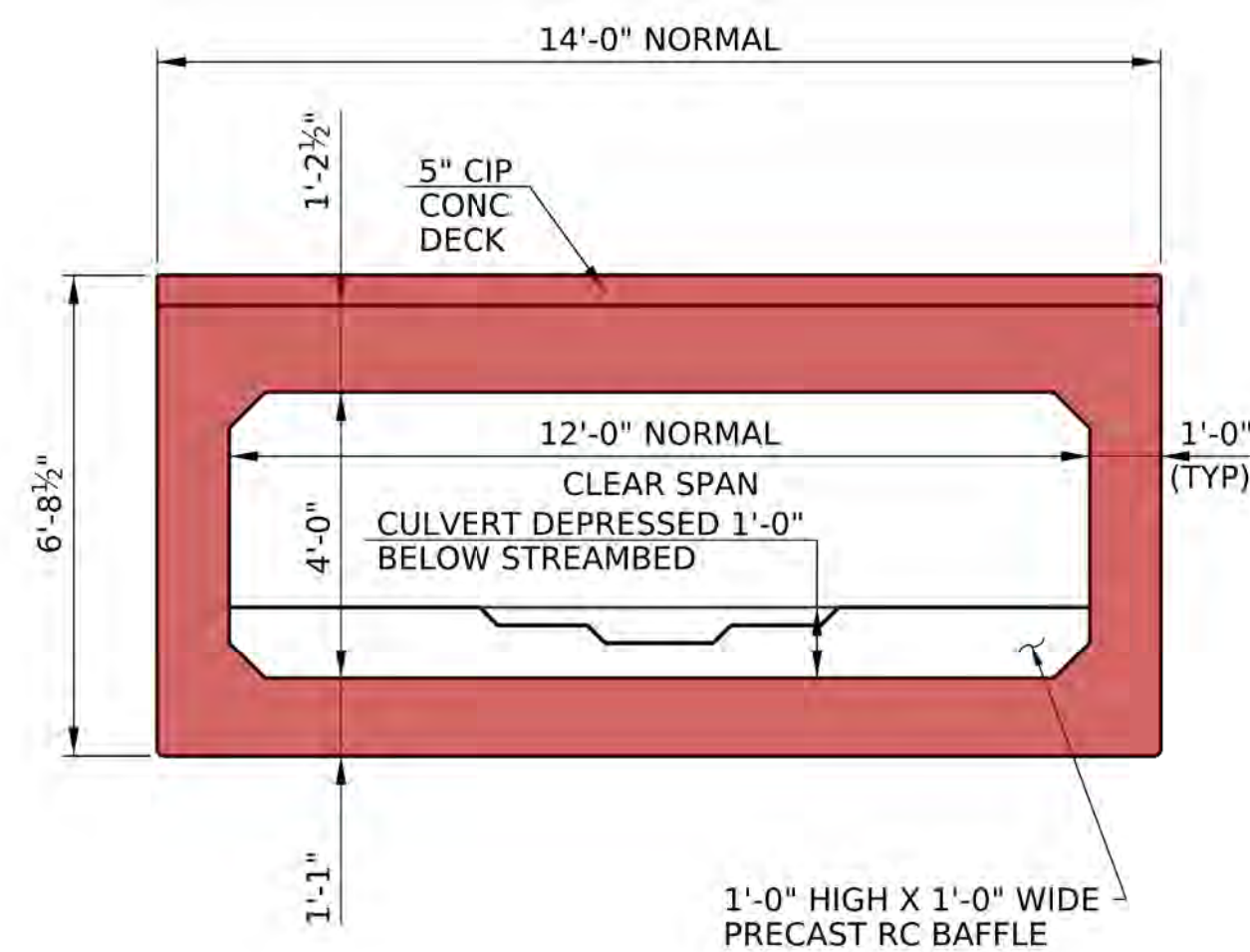


PROPOSED ROADWAY TYPICAL SECTION



PROPOSED CULVERT TYPICAL SECTION

- PROPOSED ROADWAY
- PROPOSED SHOULDER
- PROPOSED CULVERT REPLACEMENT



PROPOSED BOX CULVERT ELEVATION VIEW

PRELIMINARY
DRAWING
OR
INFORMATION

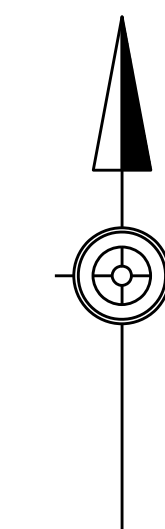
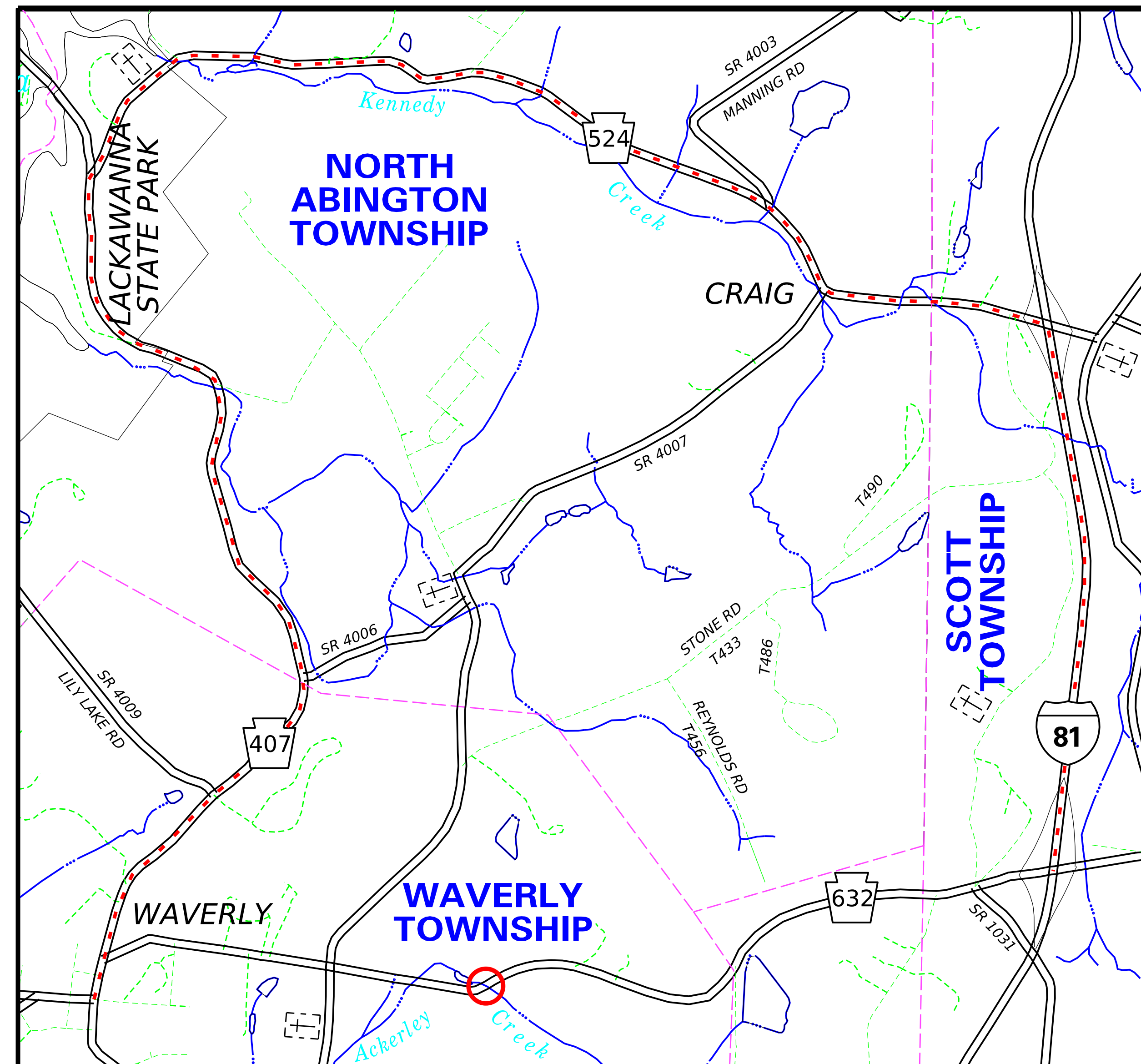
This drawing and/or information shall be used for reference purposes only, as details and content are subject to change.








pennsylvania
DEPARTMENT OF TRANSPORTATION



State Route 0632-250 over Ackerly Creek Waverly Township, Lackawanna County, Pennsylvania



LEGEND

-  PROJECT LOCATION
-  STATE HIGHWAY
-  TOWNSHIP ROAD
-  STREAM
-  DETOUR (7.6 MILES)

DETOUR MAP

