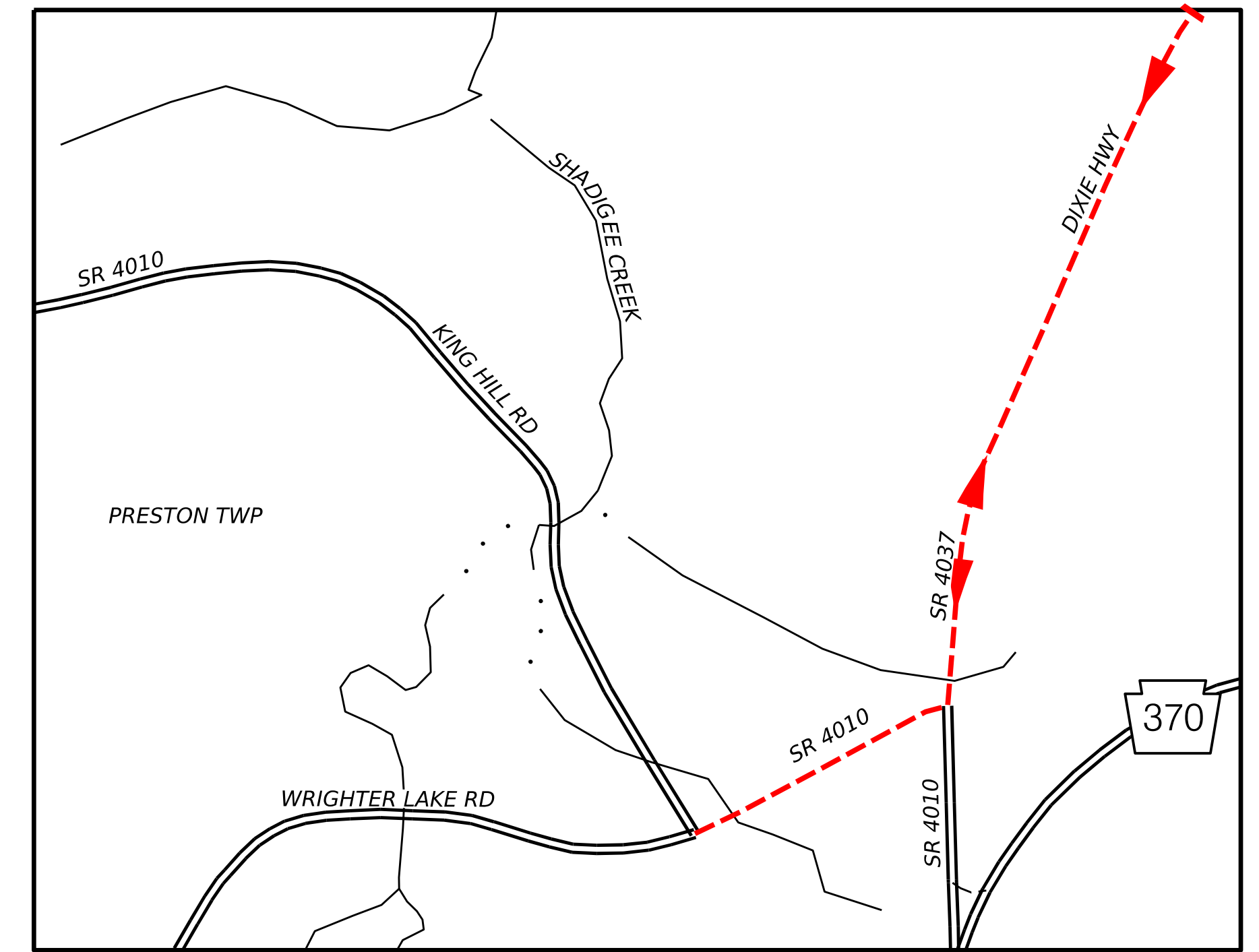
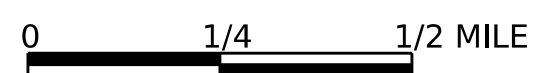
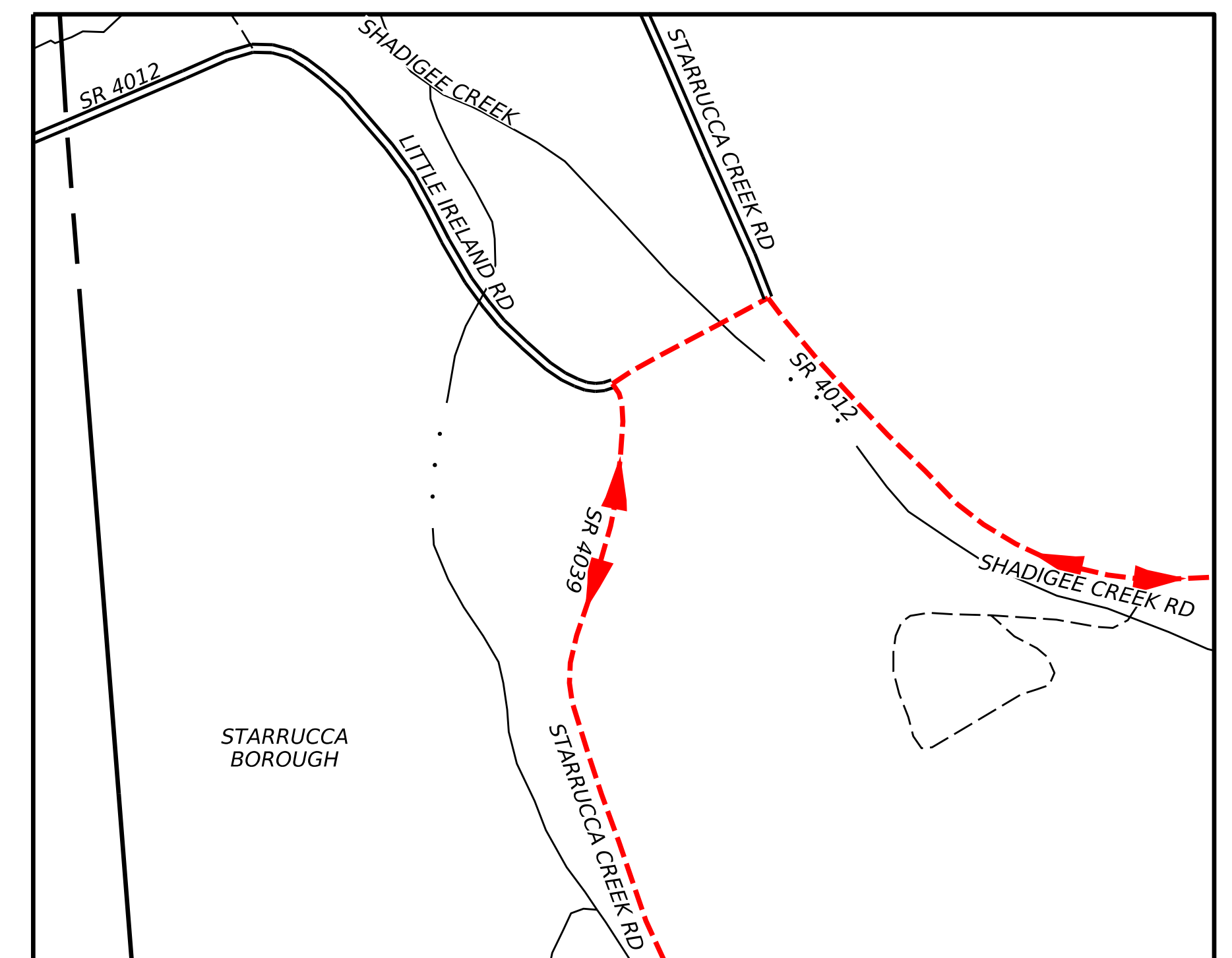
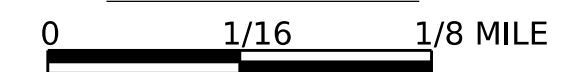


DETOUR PLAN

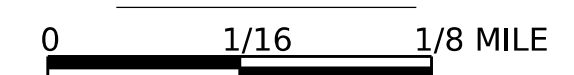
DETOUR LENGTH = 8.7 MILES



DETAIL A

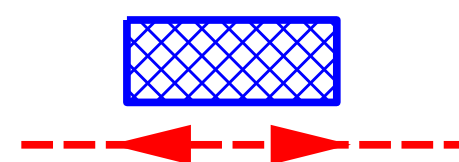


DETAIL B

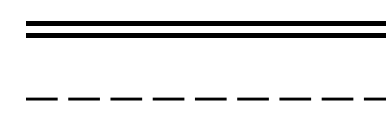


LEGEND

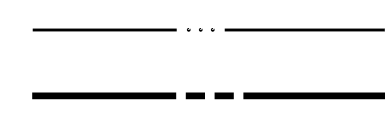
PROJECT LOCATION  
DETOUR ROUTE



STATE HIGHWAYS  
TOWNSHIP ROAD



RIVERS & STREAMS  
MUNICIPALITY BORDER



SR 4010  
PROPOSED DETOUR

