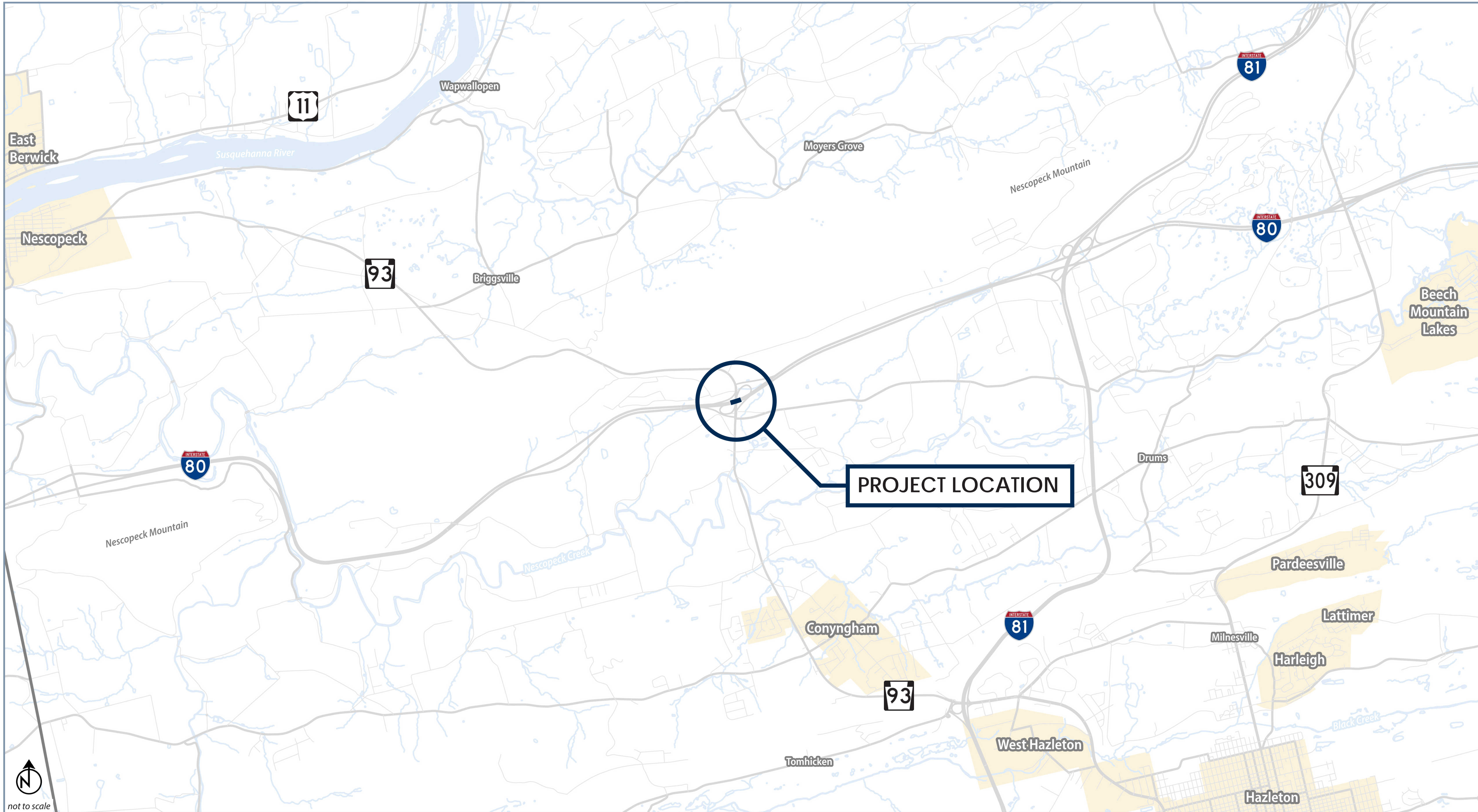
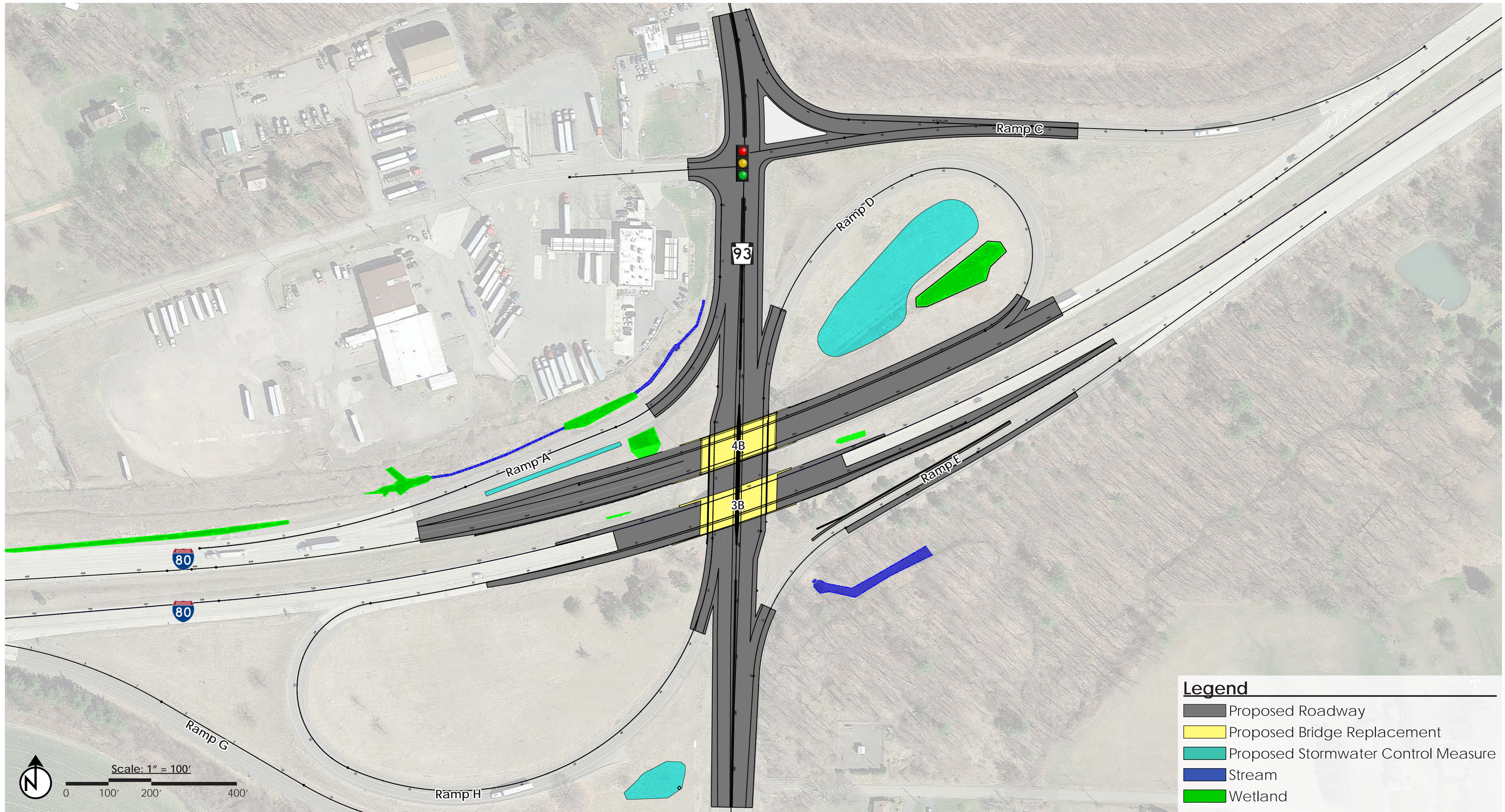


S.R. 0080 over S.R. 0093 Bridge Replacement - PROJECT LOCATION MAP

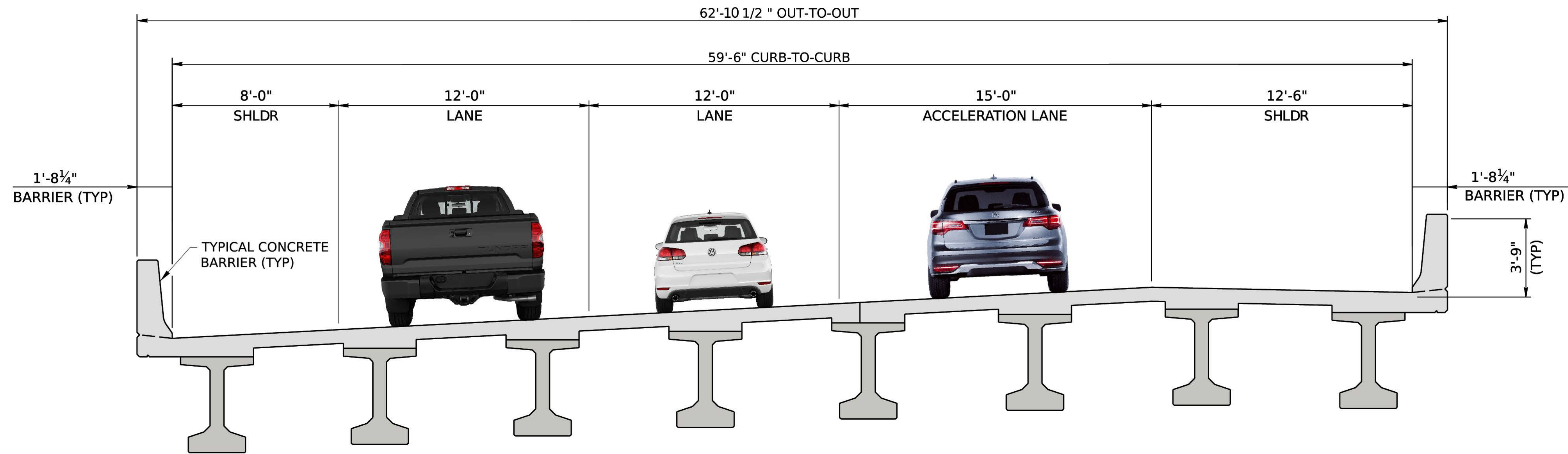


S.R. 0080 over S.R. 0093 Bridge Replacement - ROADWAY PLAN

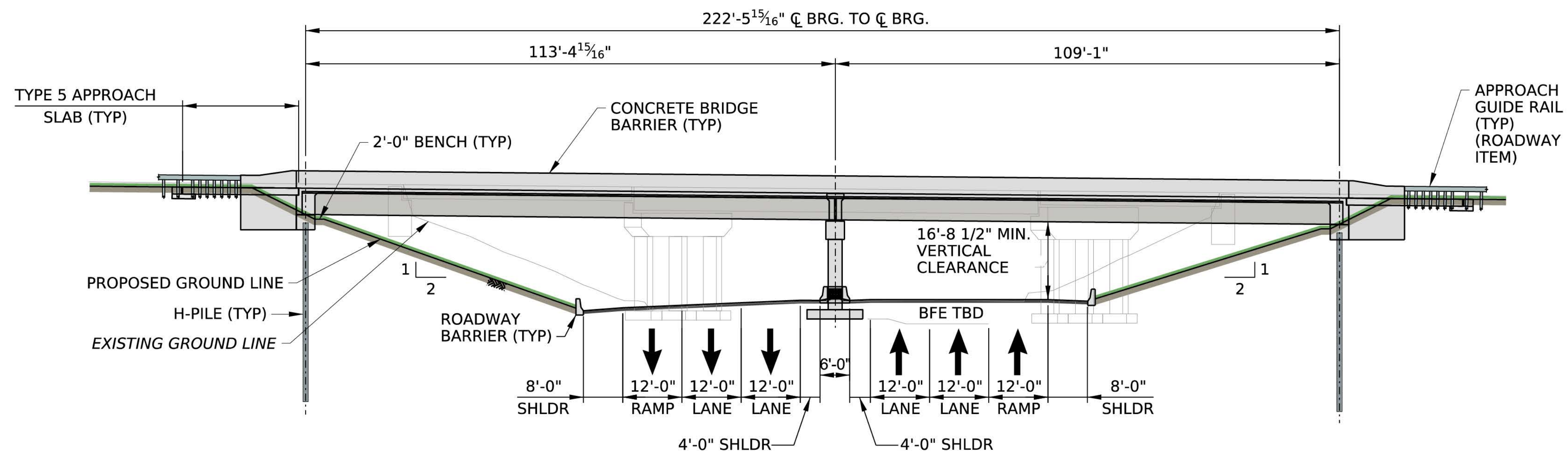


S.R. 0080 Eastbound over S.R. 0093 Bridge Replacement - PRELIMINARY 3B BRIDGE TYPICAL SECTION and ELEVATION

TYPICAL SECTION VIEW

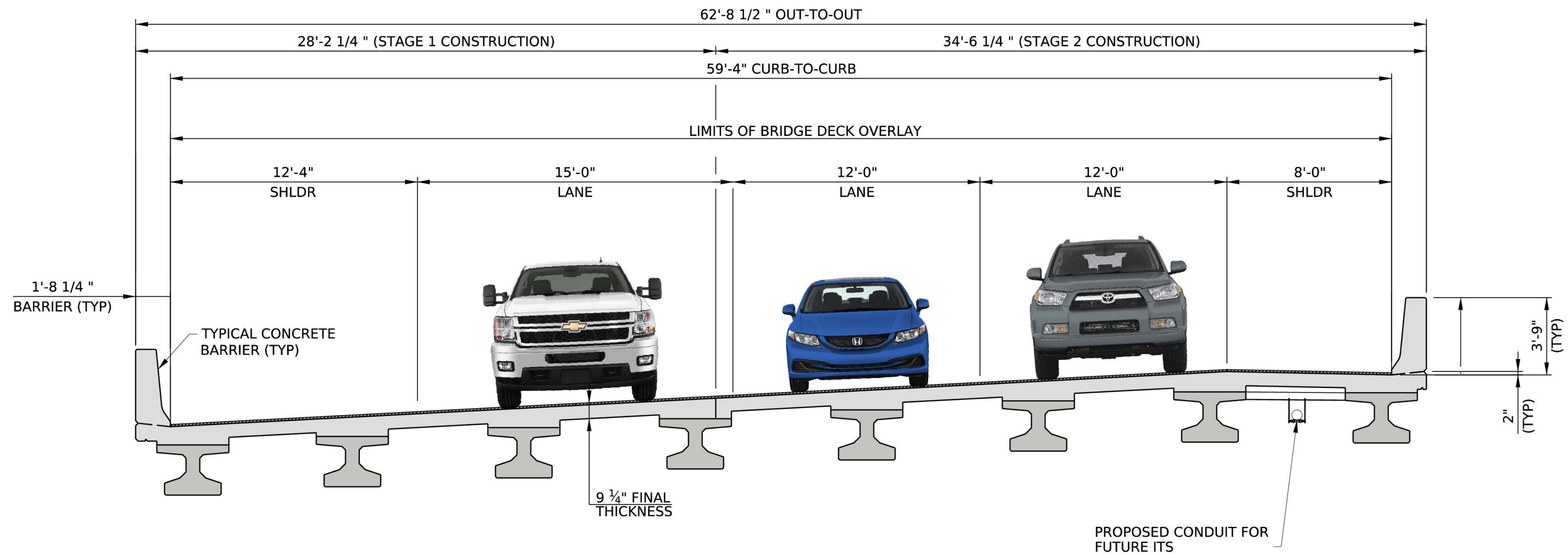


ELEVATION VIEW

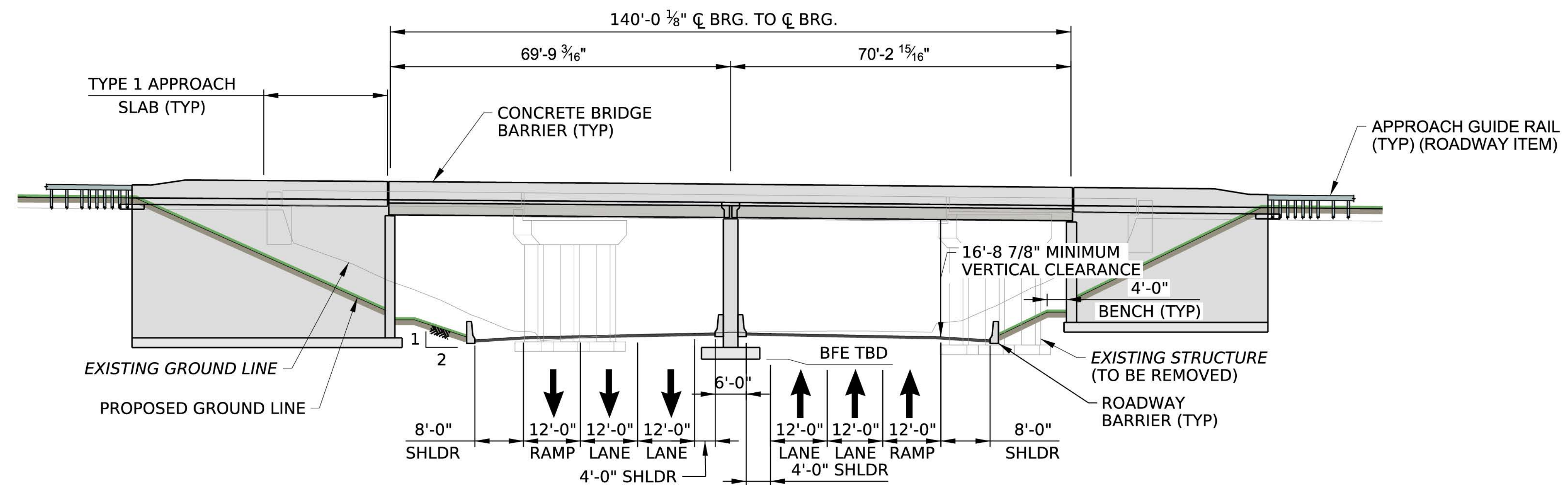


S.R. 0080 Westbound over S.R. 0093 Bridge Replacement - PRELIMINARY 4B BRIDGE TYPICAL SECTION and ELEVATION

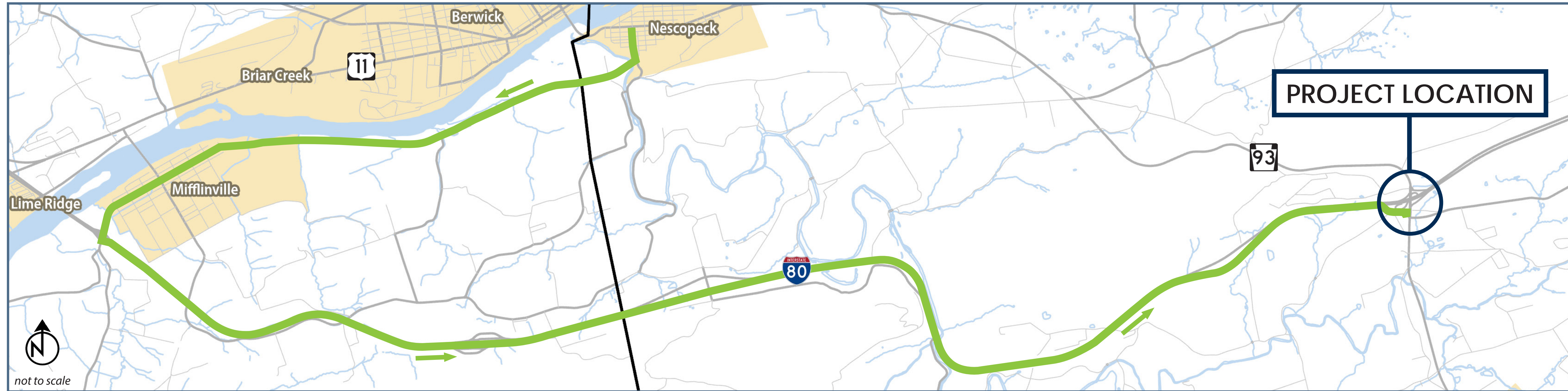
TYPICAL SECTION VIEW



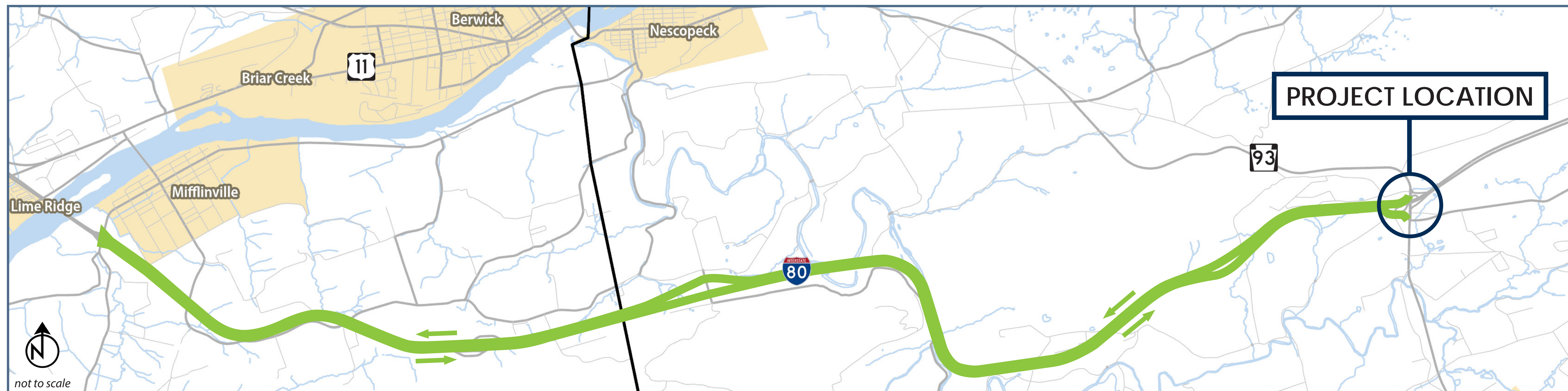
ELEVATION VIEW



S.R. 0093 Southbound Short-term Detour - North of Nescopeck (Stage 1 & 2) 20.1 miles

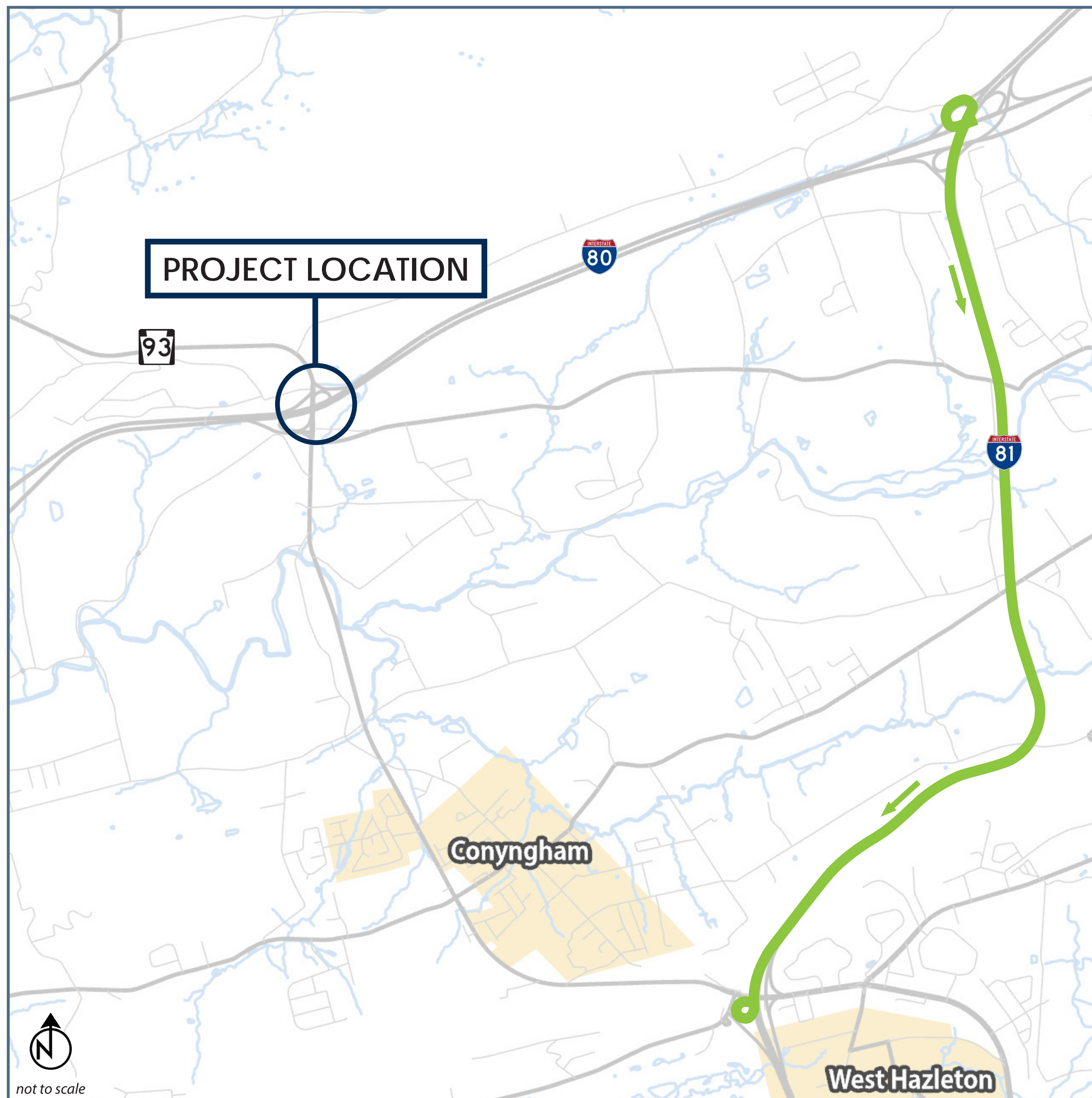


S.R. 0093 Southbound Short-term Detour - South of Nescopeck (Stage 1 & 2) 28.4 miles

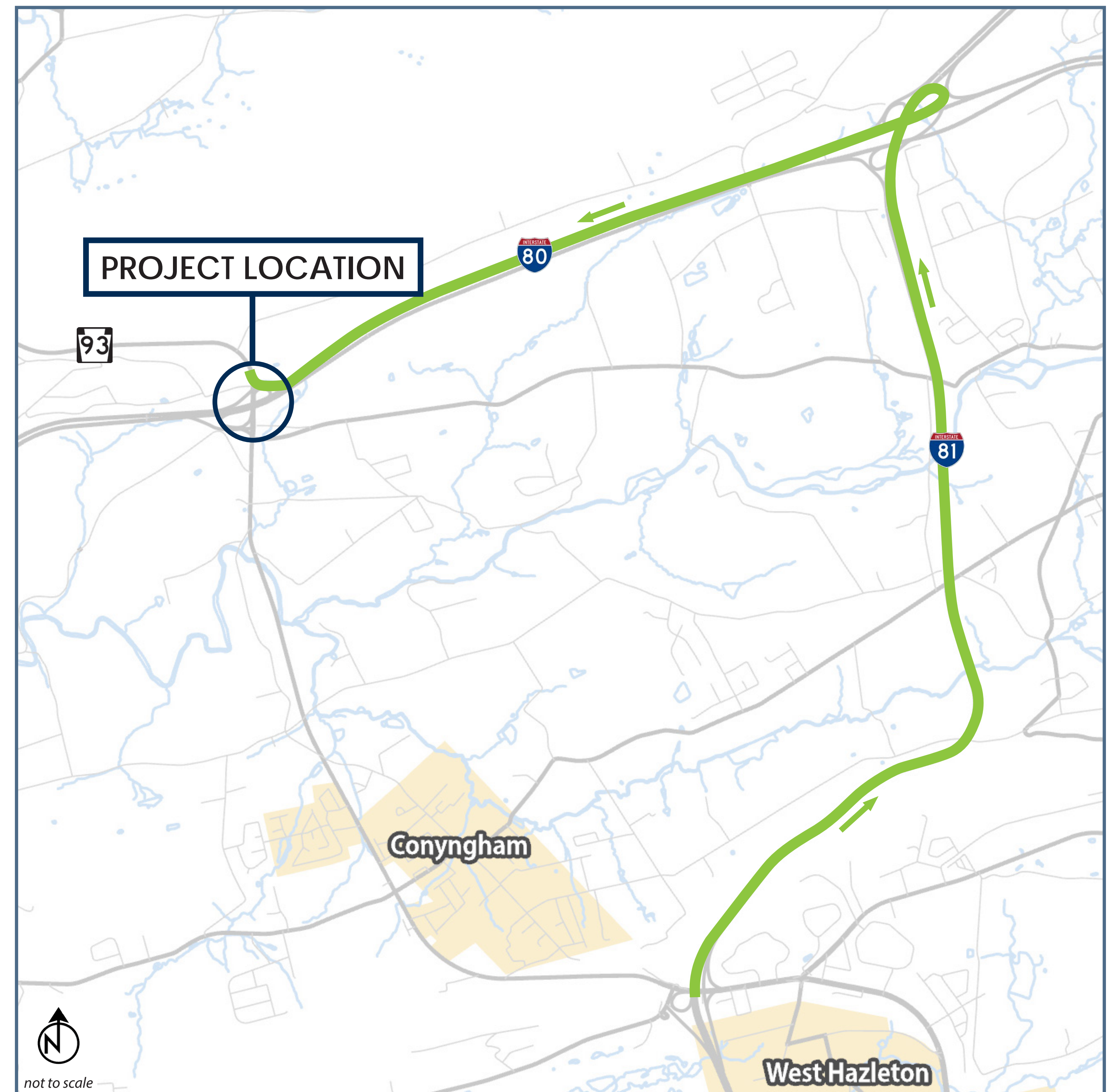


S.R. 0080 over S.R. 0093 Bridge Replacement - CONSTRUCTION DETOURS

S.R. 0080 Westbound to S.R. 0093 Southbound
Short-term Detour (Stage 1 & 2)
6.2 miles



S.R. 0081 Northbound to S.R. 0093 Northbound
Short-term Detour (Stage 1 & 2)
9.8 miles



S.R. 0080 over S.R. 0093 Bridge Replacement - CONSTRUCTION DETOURS

S.R. 0080 Eastbound to S.R. 0093 Northbound Short-term Detour (Stage 1 & 2) 13.6 miles



S.R. 0093 Northbound Short-term Detour (Stage 1 & 2) 13.4 miles



Ramp E Closure to S.R. 0080 Eastbound Long-term Detour (Stage 3) 28.7 miles

