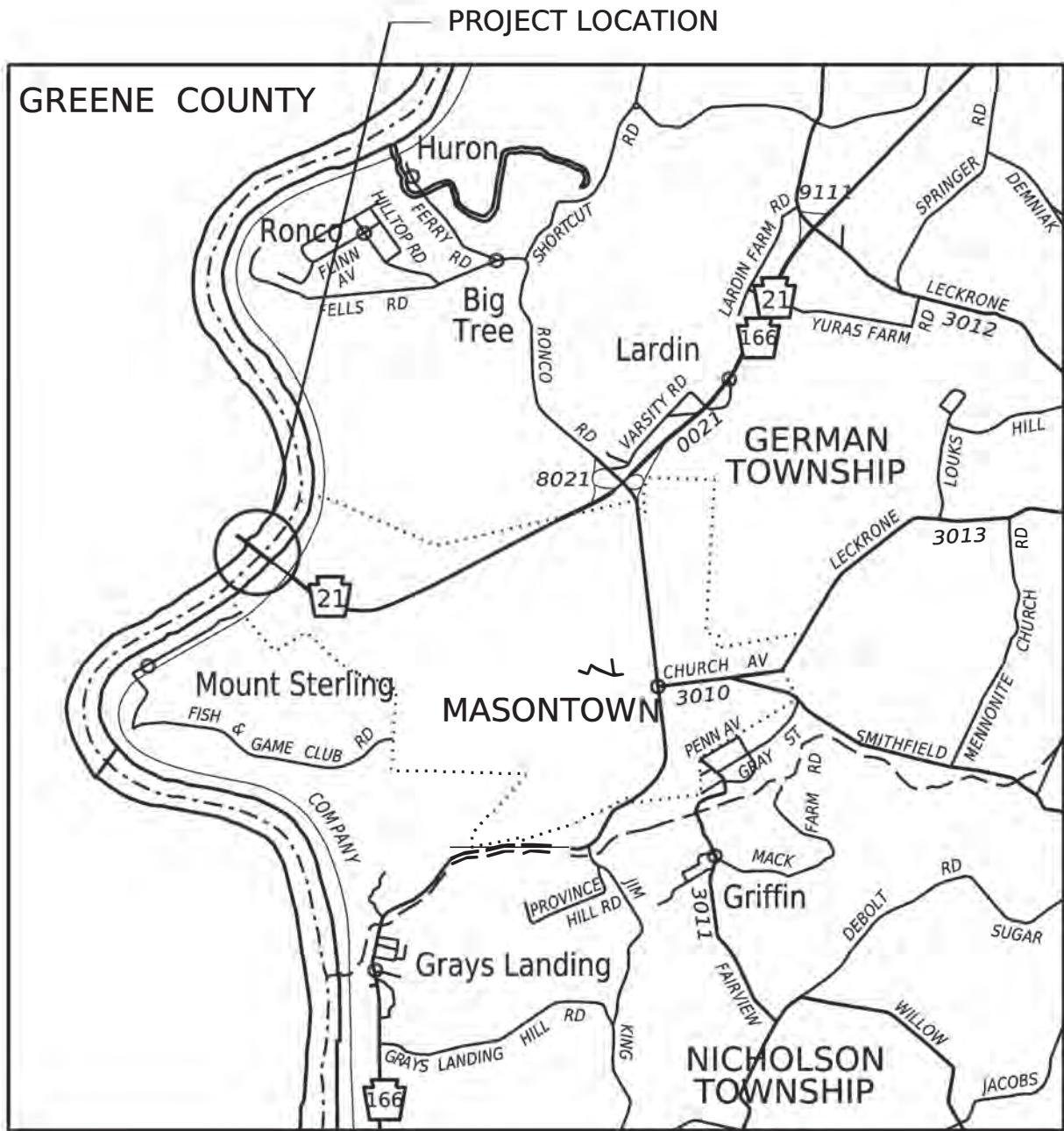
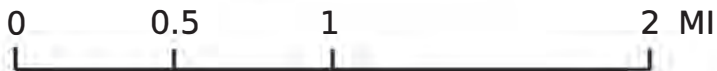


BRIDGE BEARING CLEANING



SCALE

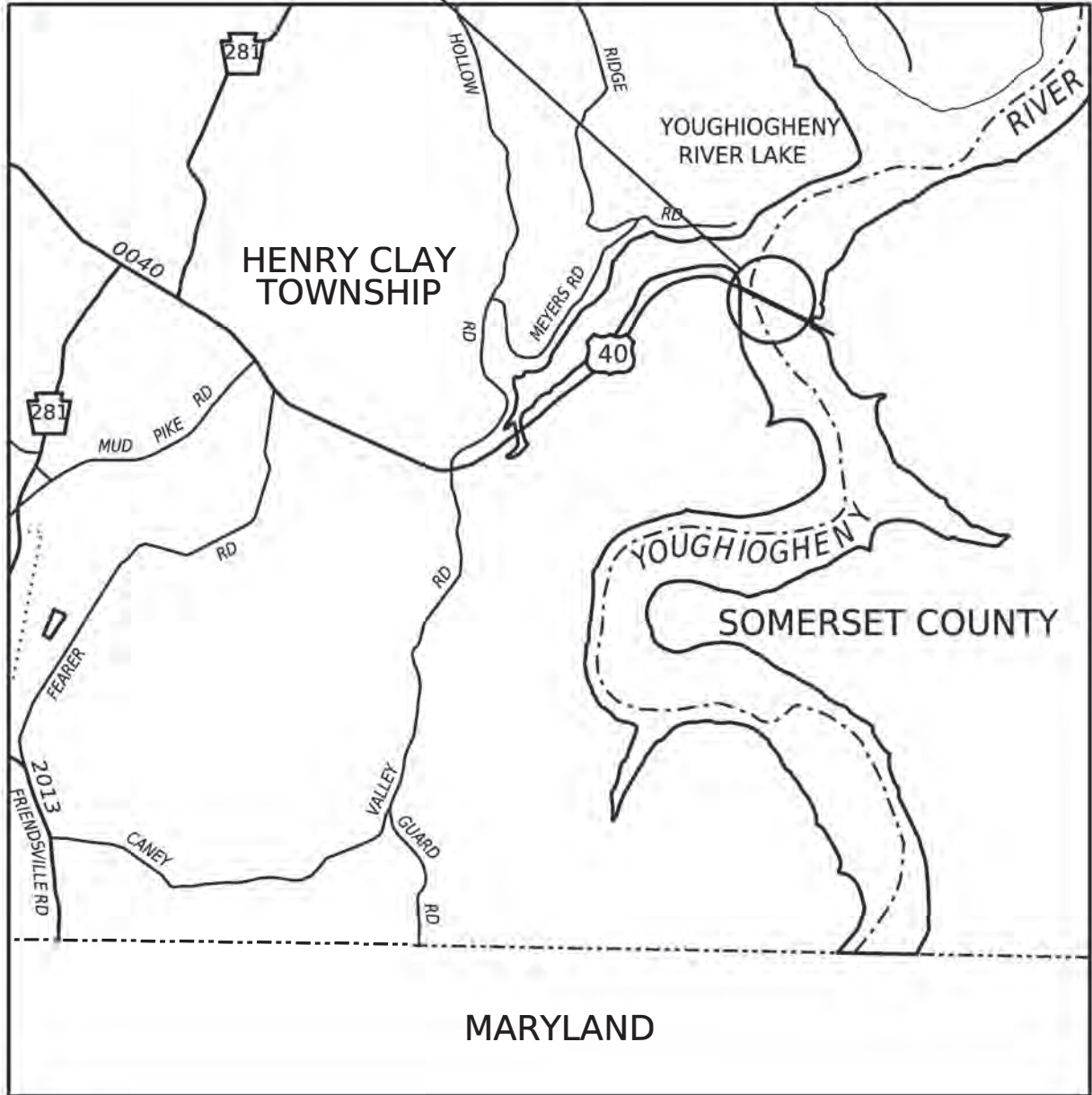


FAYETTE COUNTY
GERMAN TOWNSHIP
OVER MONONGAHELA RIVER

BMS NUMBER 26/0021/0010/0000

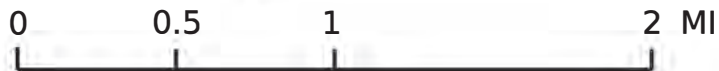
BRIDGE BEARING CLEANING

PROJECT LOCATION



MARYLAND

SCALE

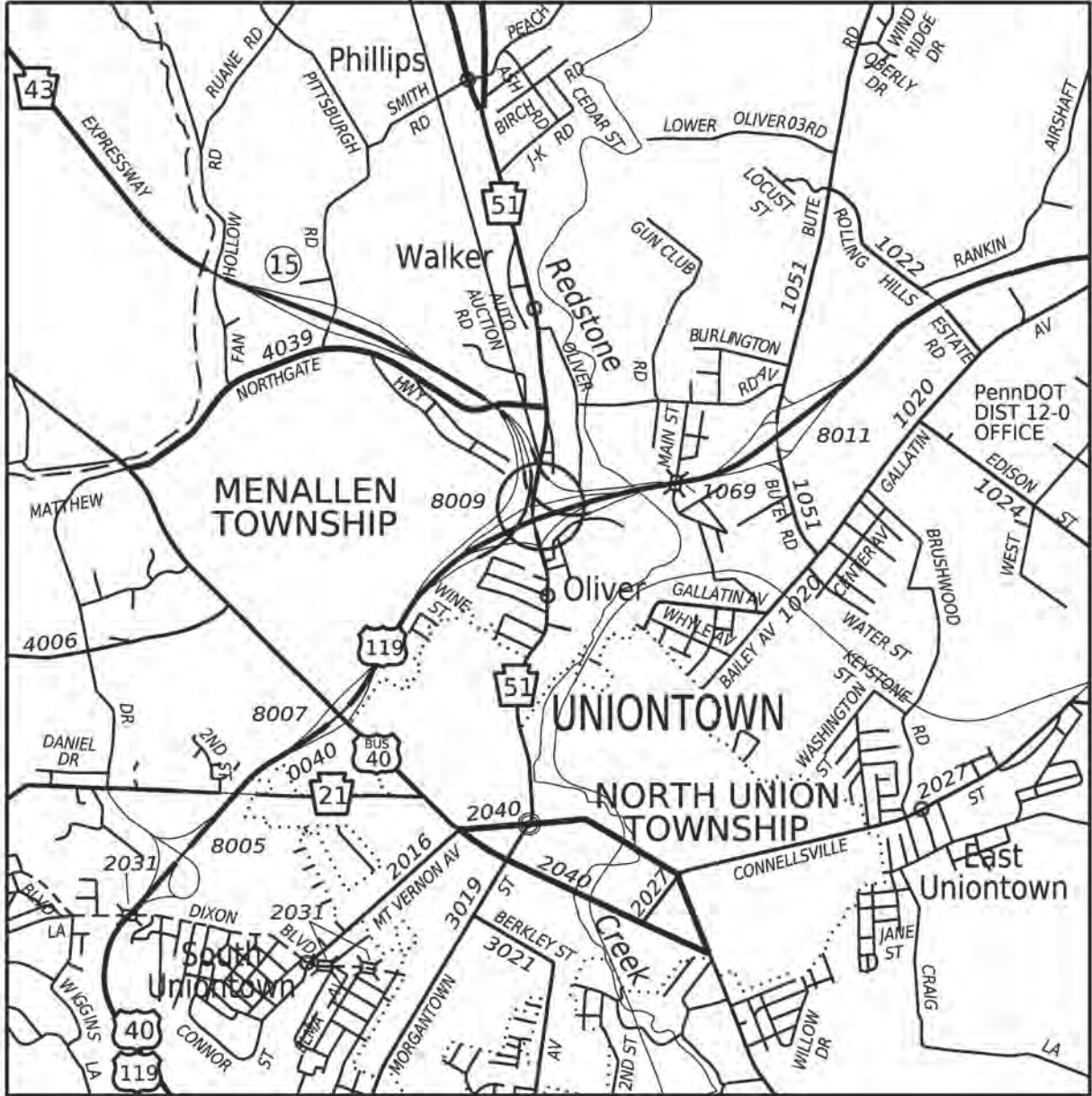


FAYETTE COUNTY
HENRY CLAY TOWNSHIP
OVER YOUGHIOGHENY RIVER

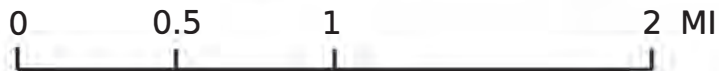
BMS NUMBER 26/0040/0740/0000

BRIDGE BEARING CLEANING

PROJECT LOCATION



SCALE



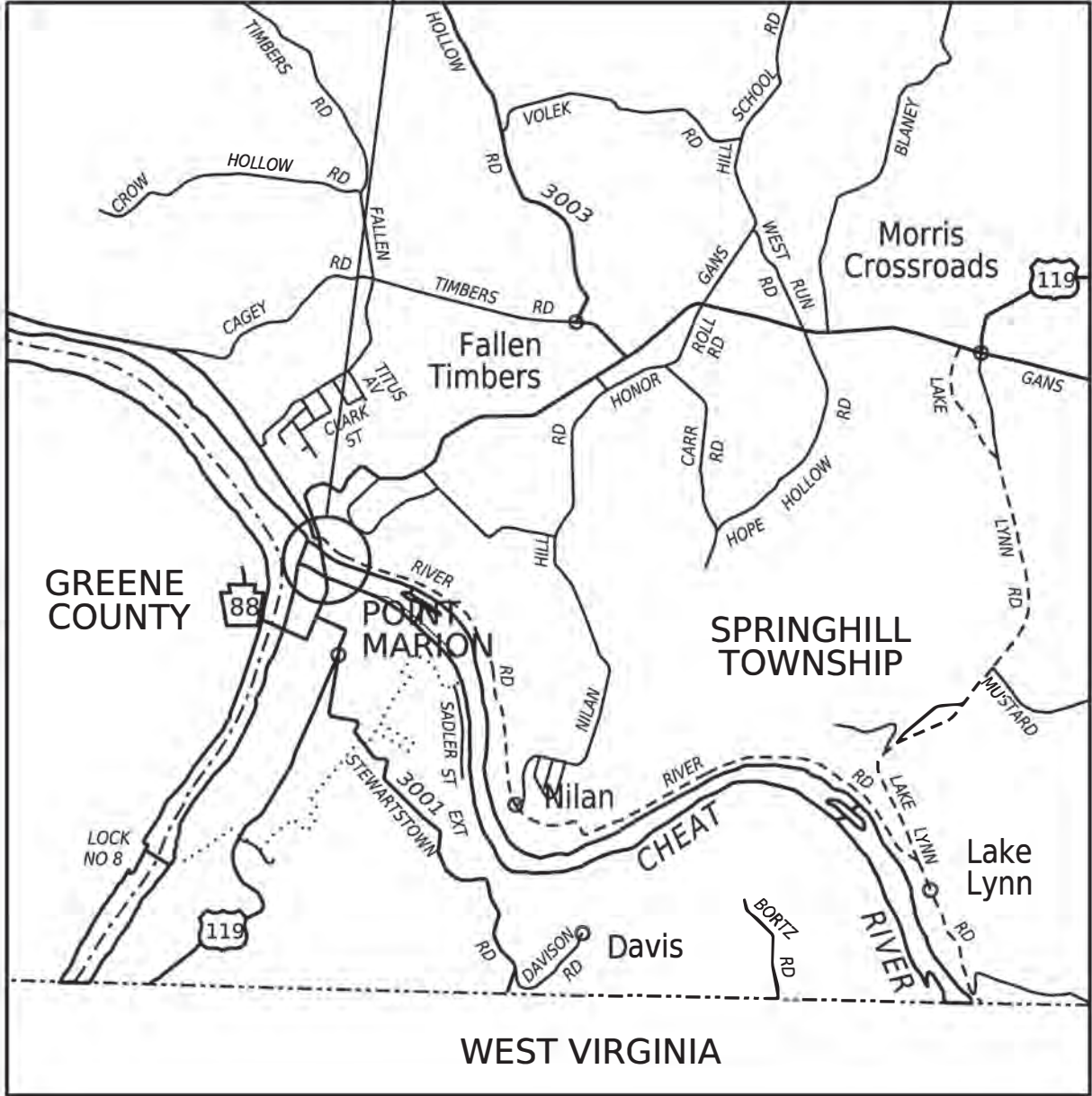
FAYETTE COUNTY
 NORTH UNION TOWNSHIP
 OVER SR 0119

BMS NUMBER 26/0051/0040/0535


OPERATOR: rastuebner
 FILE NAME: pw://PDEDCPRAPPW101.pennDOT.icl:Connect_Projects/Documents/OpenRoads_Projects/D12/26-Fayette/26 0050 0 (118344)/DESIGN/Roadway/CADD Files/2600510_LOC_FAY

BRIDGE BEARING CLEANING

PROJECT LOCATION



SCALE

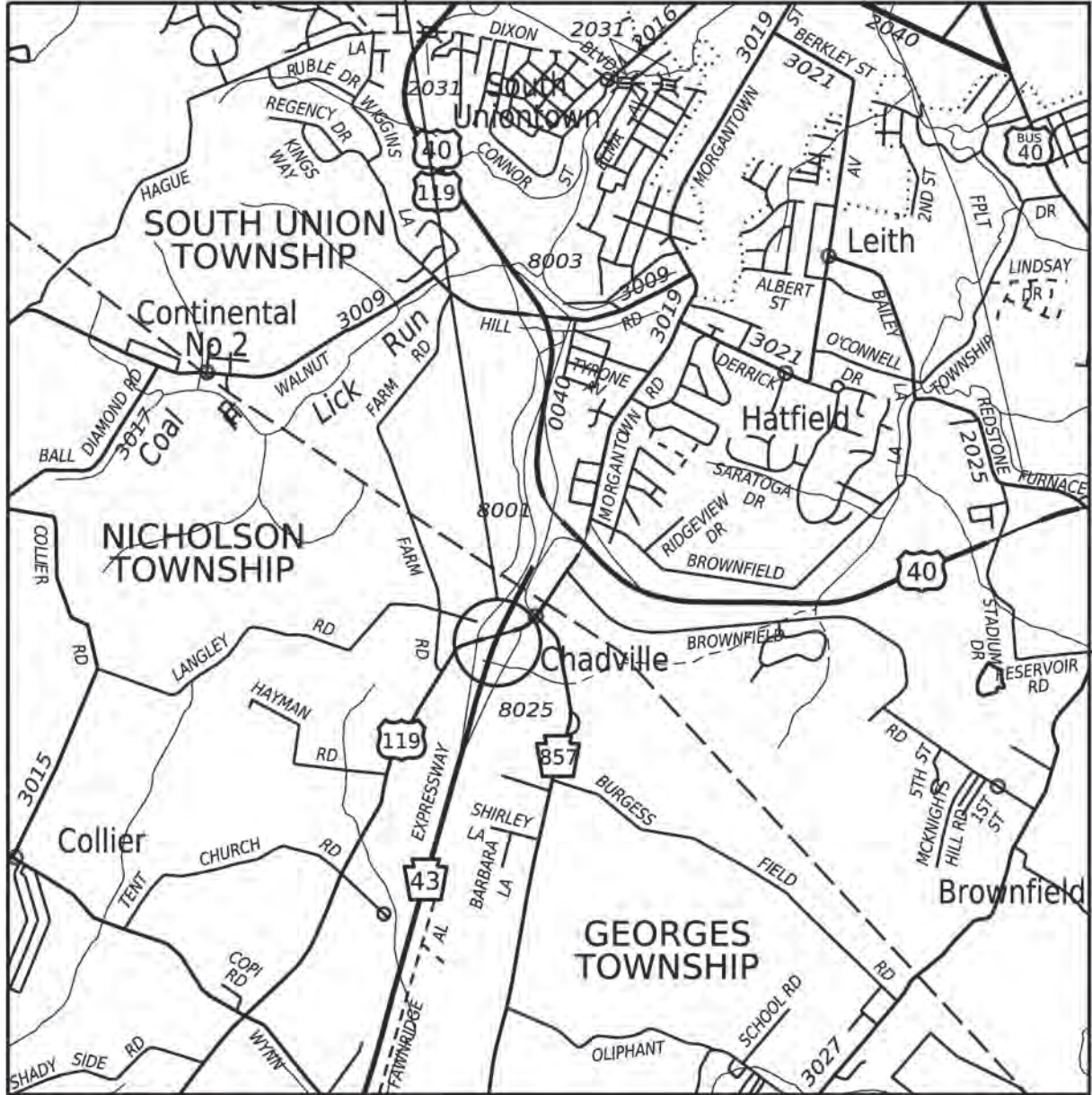


FAYETTE COUNTY
 SPRINGHILL TOWNSHIP
 OVER CHEAT RIVER


BMS NUMBER 26/0119/0052/0325

BRIDGE BEARING CLEANING

PROJECT LOCATION



SCALE

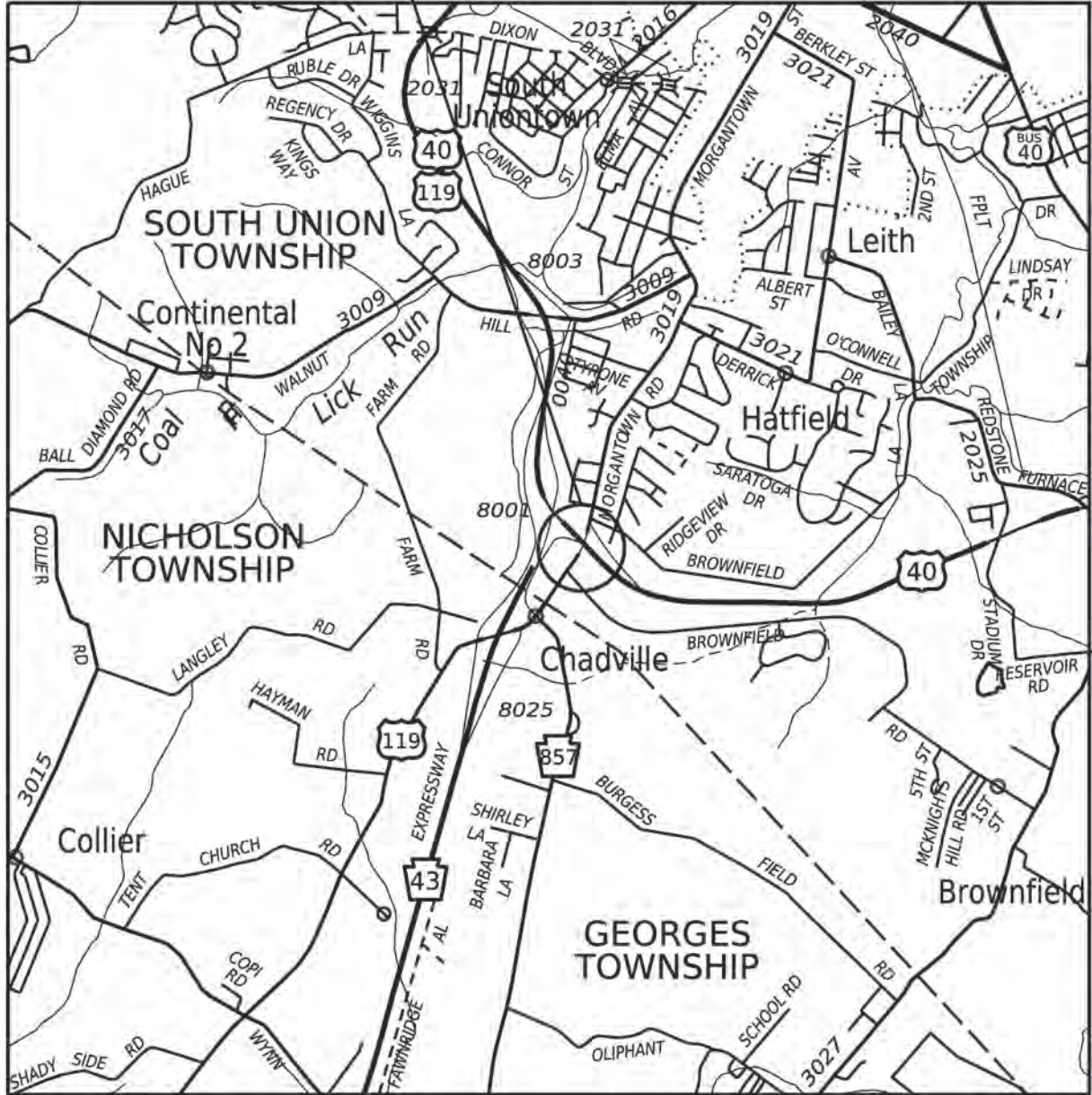


FAYETTE COUNTY
 SOUTH UNION TOWNSHIP
 OVER TOLL ROAD 0043


BMS NUMBER 26/0119/0320/0269

BRIDGE BEARING CLEANING

PROJECT LOCATION



SCALE



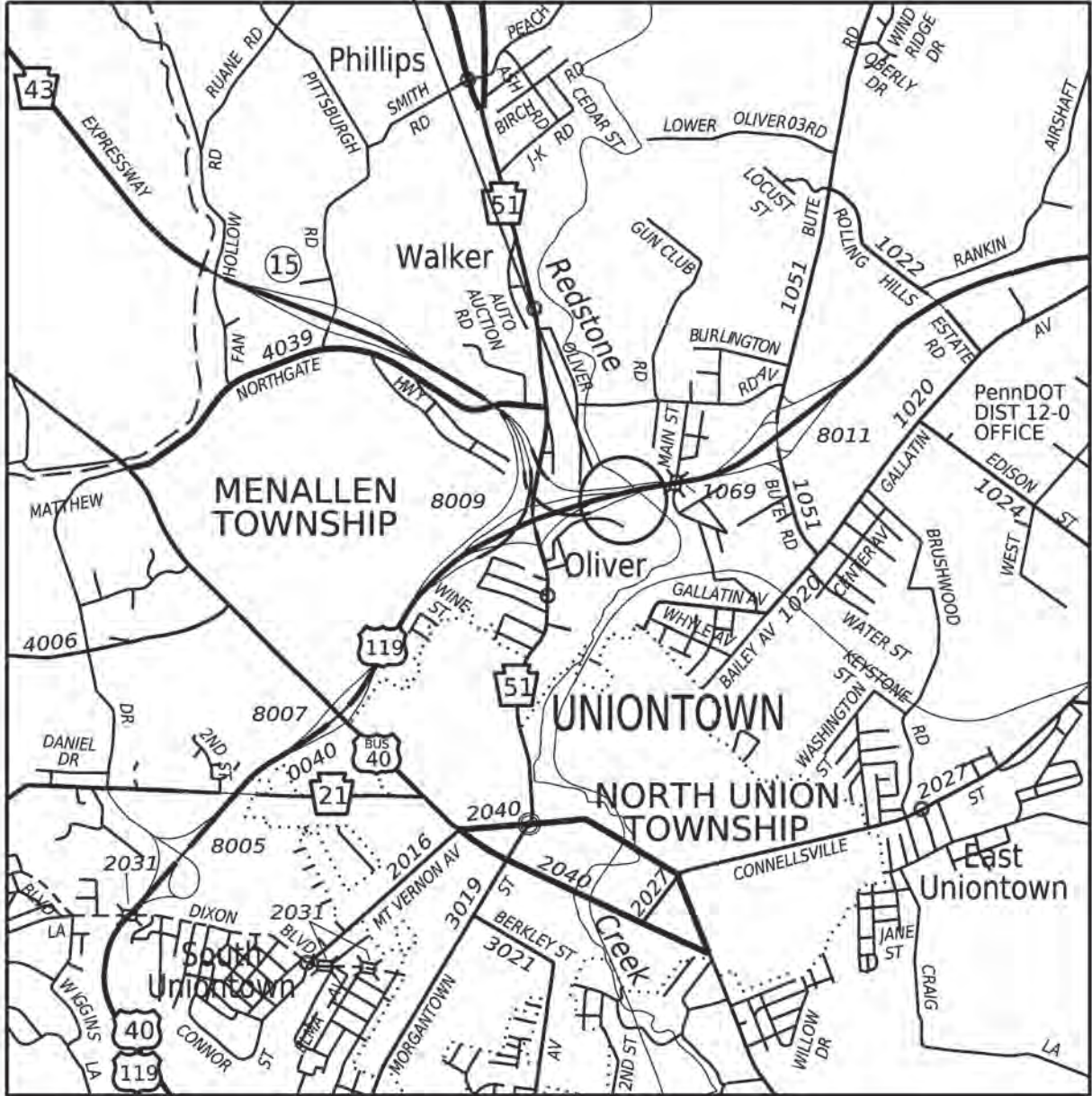
FAYETTE COUNTY
 SOUTH UNION TOWNSHIP
 OVER SR 0040

BMS NUMBER 26/0119/0330/1080

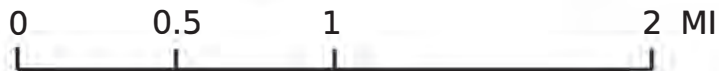
OPERATOR: rastuebner
 FILE NAME: pw://PDEDCPRAPPW101.penn.dot.icl/Connect_Projects/OpenRoads/OpenRoads/Projects/D12/26-Fayette/26_0050_0_118344/DESIGN/Roadway/CADD Files/2600510_LOC_FAY

BRIDGE BEARING CLEANING

PROJECT LOCATION



SCALE

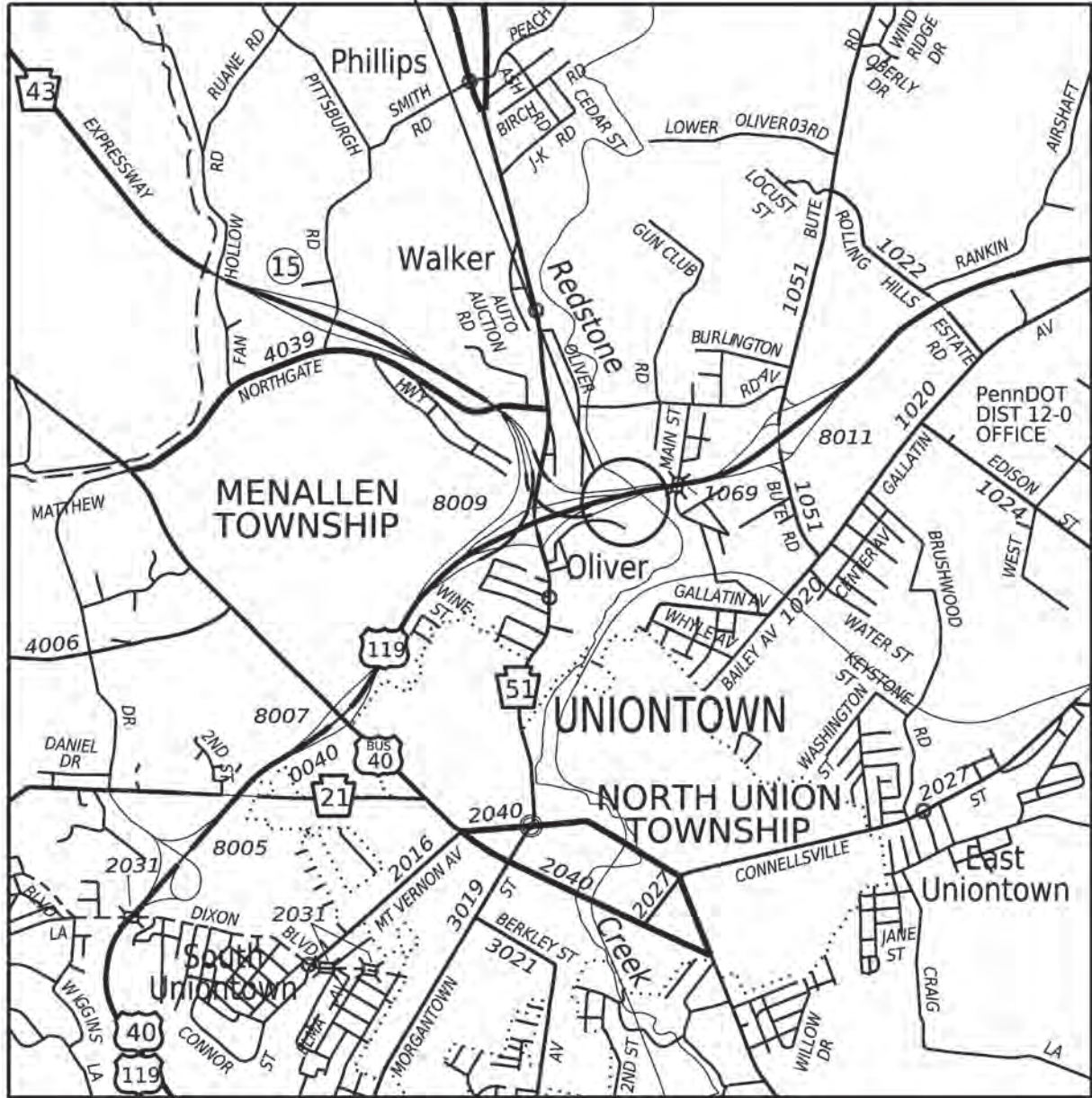


FAYETTE COUNTY
 NORTH UNION TOWNSHIP
 OVER REDSTONE CREEK


BMS NUMBER 26/0119/0430/1899

BRIDGE BEARING CLEANING

PROJECT LOCATION



SCALE



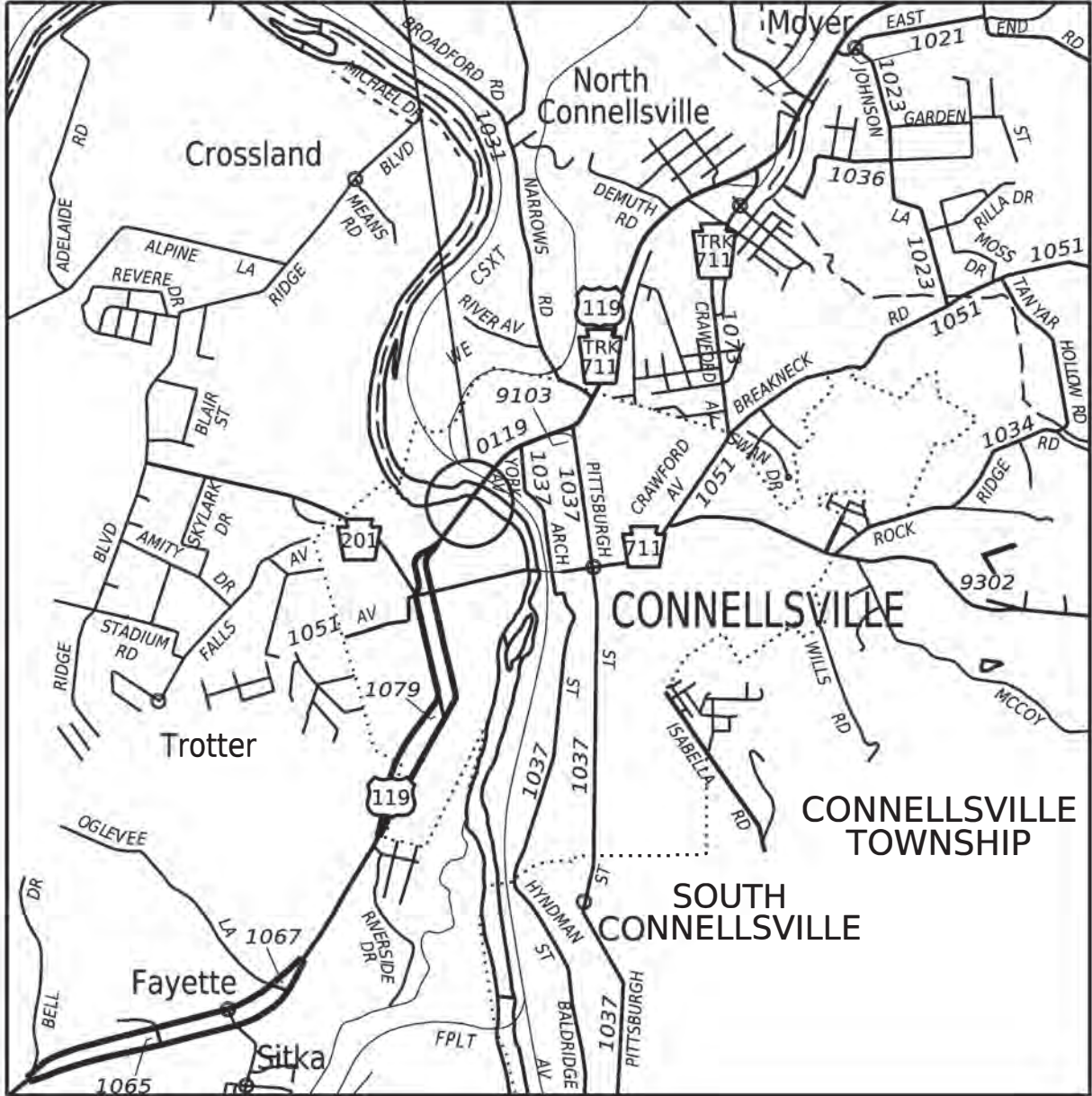
FAYETTE COUNTY
 NORTH UNION TOWNSHIP
 OVER REDSTONE CREEK

BMS NUMBER 26/0119/0431/1843

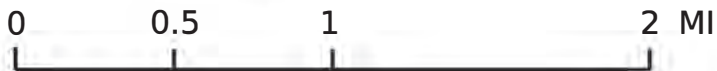
OPERATOR: rastuebner
 FILE NAME: pw://PDEDCPRAPPW101.penn.dot.icl:Connect_Projects/Documents/OpenRoads_Projects/D12/26-Fayette/26 0050 0 (118344)/DESIGN/Roadway/CADD Files/2600510_LOC_FAY

BRIDGE BEARING CLEANING

PROJECT LOCATION



SCALE

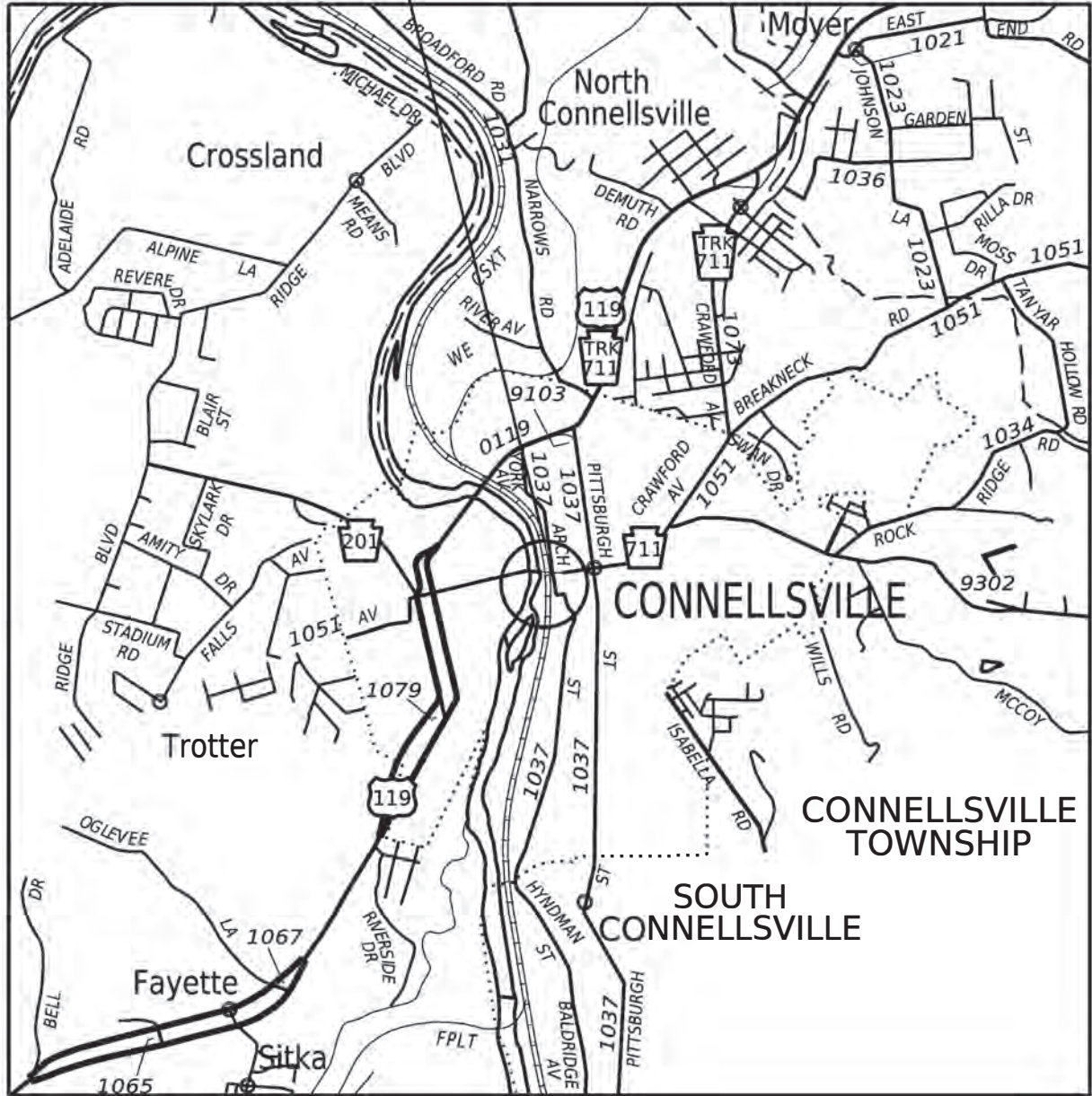


FAYETTE COUNTY
 CONNELLSVILLE TOWNSHIP
 OVER YOUGHIOGHENY RIVER


BMS NUMBER 26/0119/0640/0813

BRIDGE BEARING CLEANING

PROJECT LOCATION



SCALE

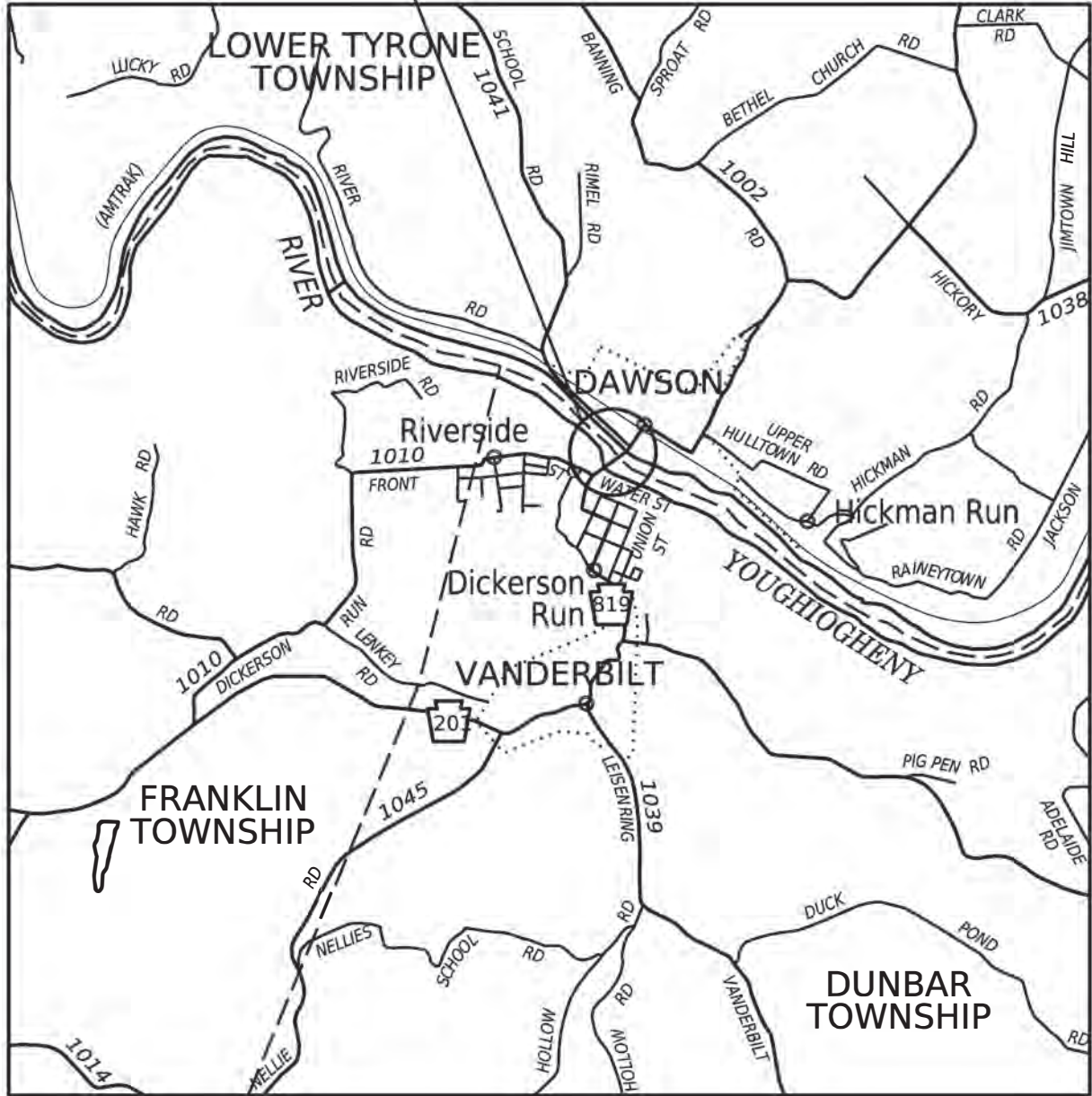


FAYETTE COUNTY
 CONNELLSVILLE TOWNSHIP
 OVER YOUGHIOGHENY RIVER


BMS NUMBER 26/0711/0010/1863

BRIDGE BEARING CLEANING

PROJECT LOCATION



SCALE

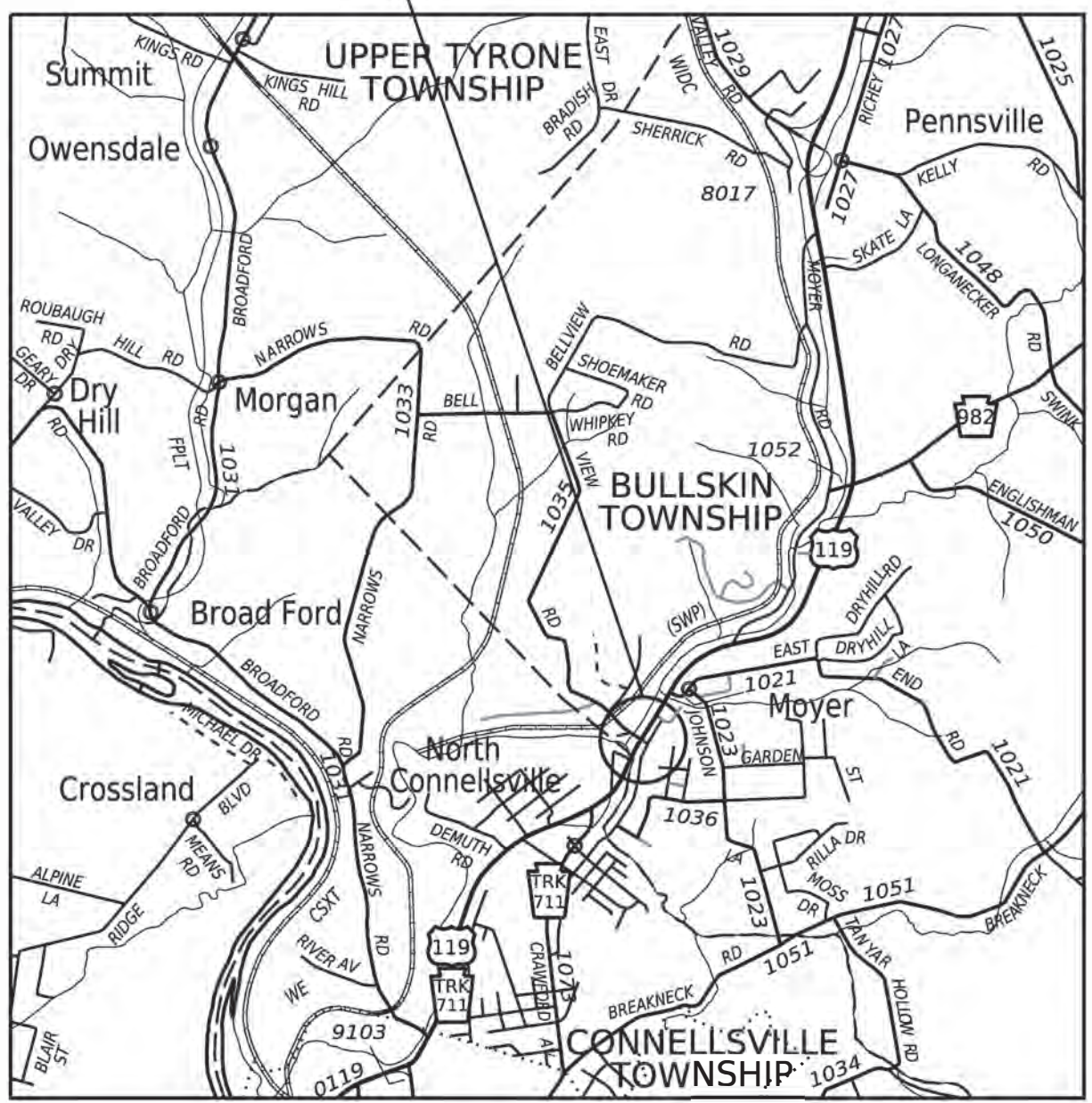


FAYETTE COUNTY
 DUNBAR TOWNSHIP
 OVER YOUGHIOGHENY RIVER

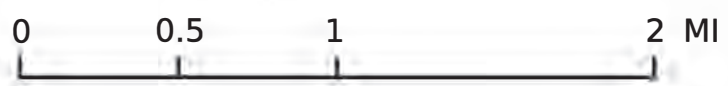
BMS NUMBER 26/0819/0030/0074

BRIDGE BEARING CLEANING

PROJECT LOCATION



SCALE



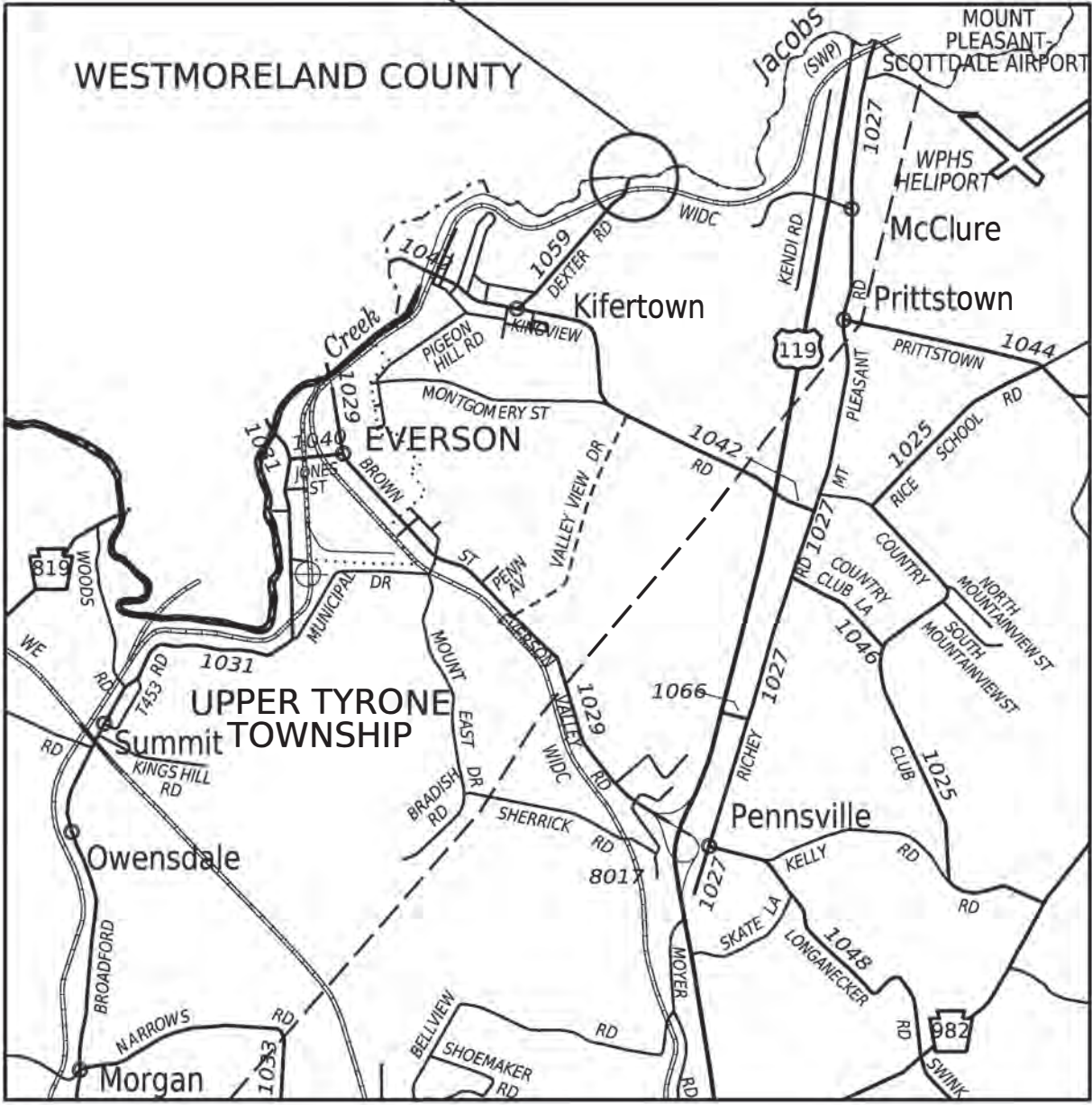
FAYETTE COUNTY
 BULLSKIN TOWNSHIP
 OVER MOUNTS CREEK

BMS NUMBER 26/1035/0012/0060

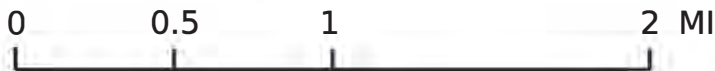
OPERATOR: rastuebner
 FILE NAME: pw://PDEDCPRAPPW101.penn.dot.icl/Connect_Projects/OpenRoads/OpenRoads_Projects/D12/26-Fayette/26 0050 0 (118344)/DESIGN/Roadway/CADD Files/2600510_LOC_FAY

BRIDGE BEARING CLEANING

PROJECT LOCATION



SCALE



FAYETTE COUNTY
 UPPER TYRONE TOWNSHIP
 OVER JACOBS CREEK


BMS NUMBER 26/1059/0010/3155

BRIDGE BEARING CLEANING

PROJECT LOCATION



SCALE



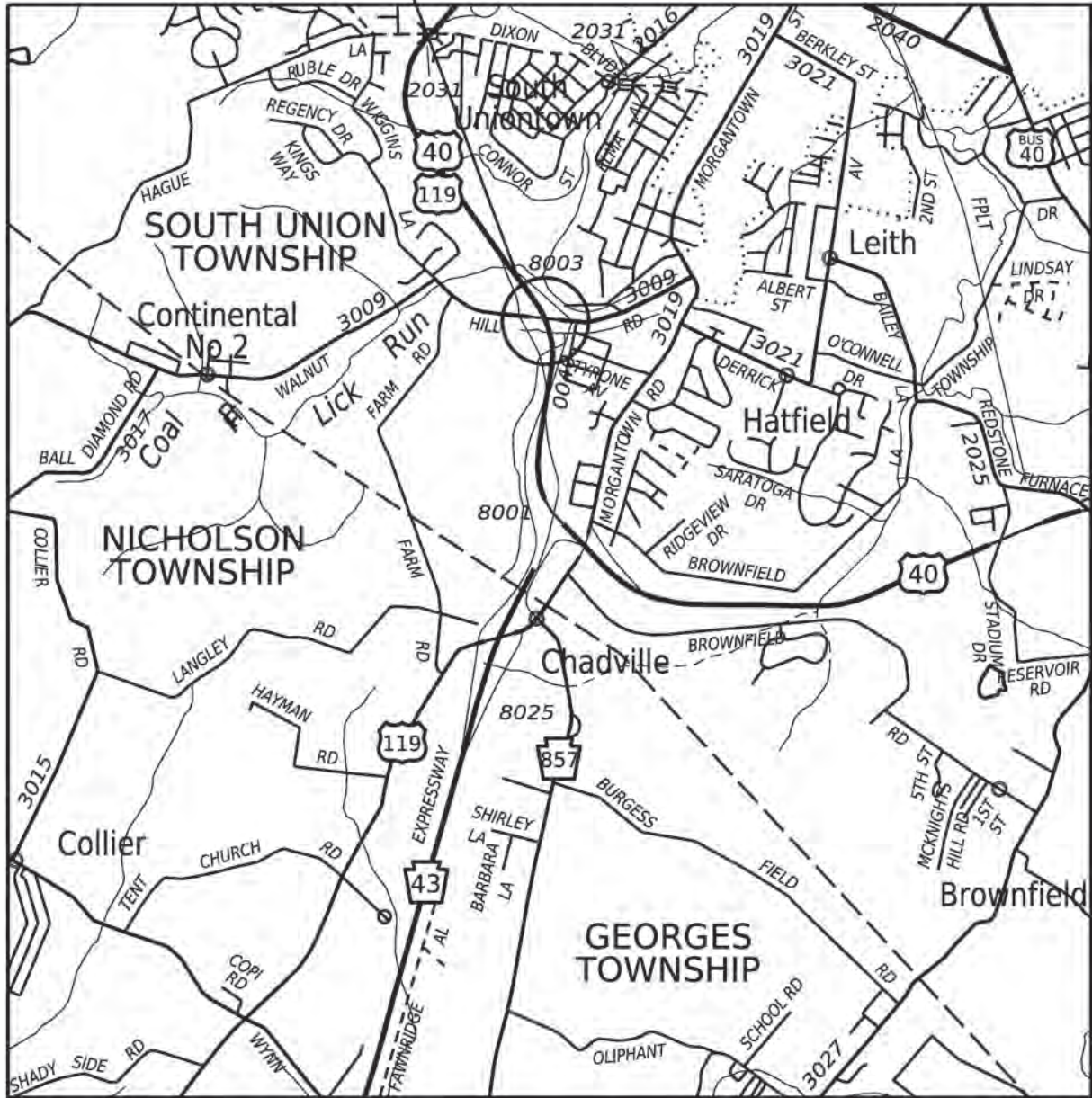
FAYETTE COUNTY
 NORTH UNION TOWNSHIP
 OVER FAY PENN LAND TRUST (FPLT) RAILROAD

BMS NUMBER 26/2027/0060/0874

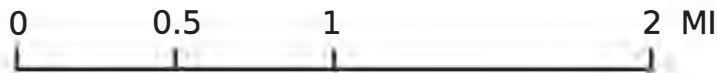
OPERATOR: rastuebner
 FILE NAME: pw://PDEDCRAPPW101.penn.dot.icl:Connect_Projects/Documents/OpenRoads/OpenRoads/D12/26-Fayette/26 0050 0 (118344)/DESIGN/Roadway/CADD Files/2600510_LOC_FAY

BRIDGE BEARING CLEANING

PROJECT LOCATION



SCALE

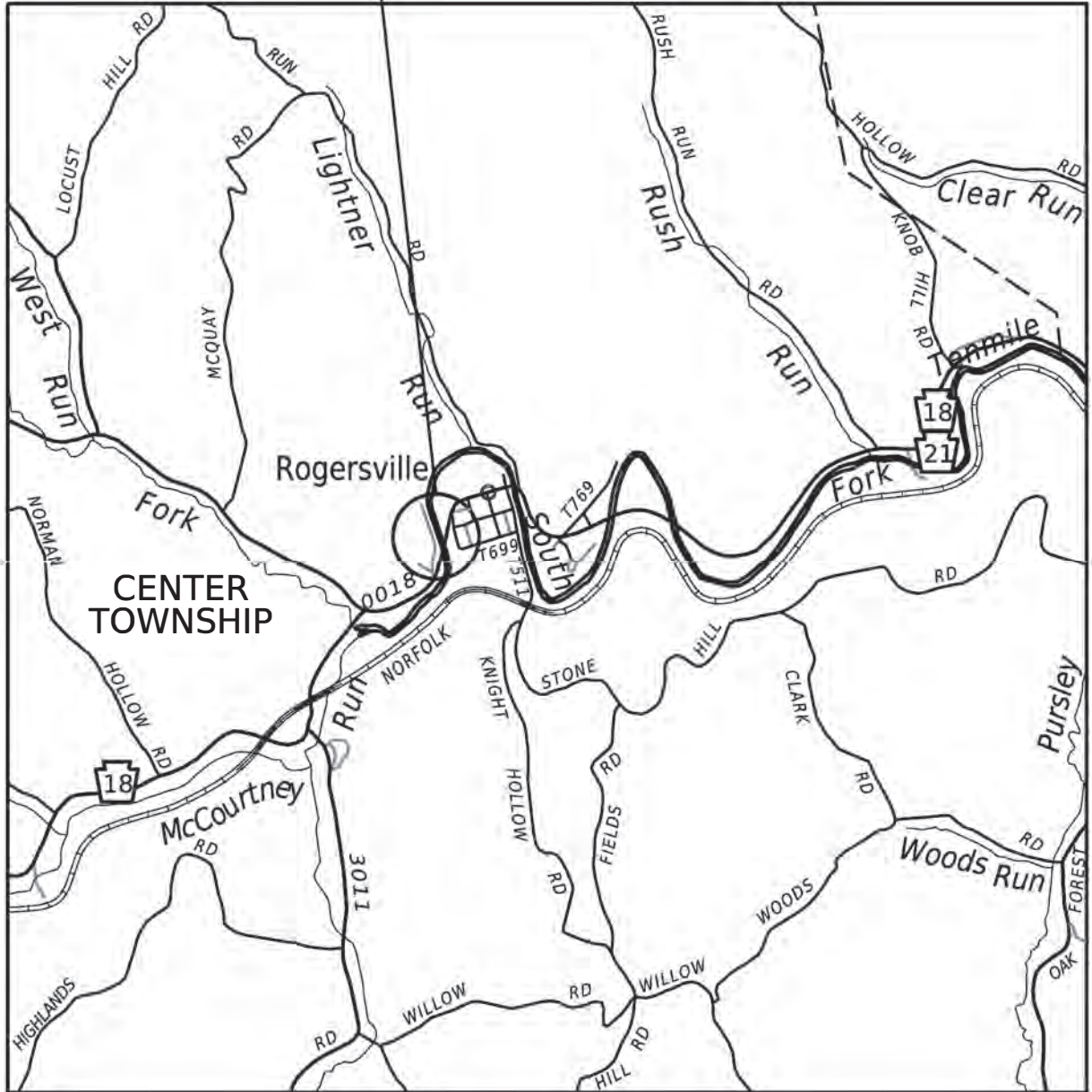


FAYETTE COUNTY
 SOUTH UNION TOWNSHIP
 OVER SR 0040


BMS NUMBER 26/3009/0310/0634

BRIDGE BEARING CLEANING

PROJECT LOCATION



SCALE

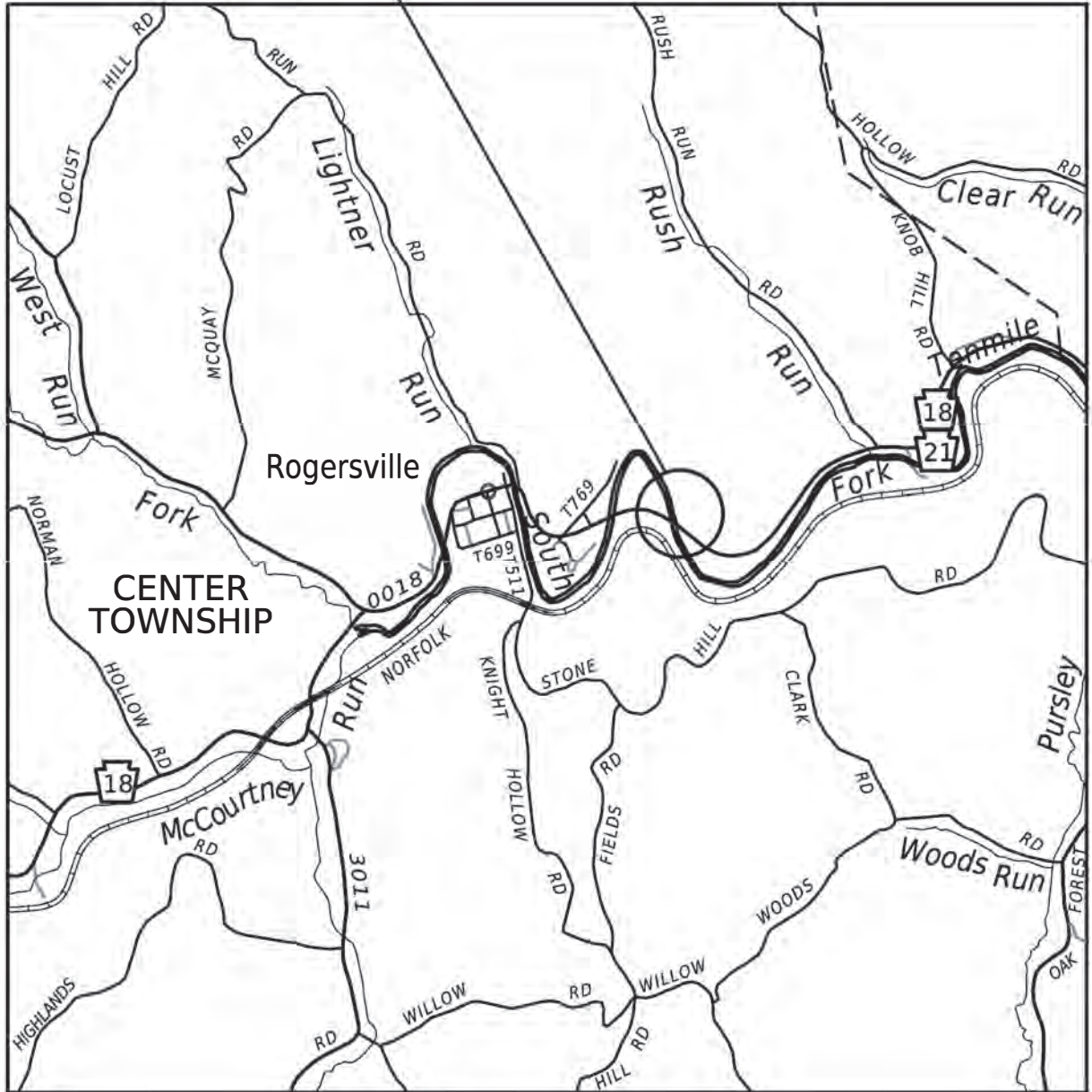


GREENE COUNTY
 CENTER TOWNSHIP
 OVER SOUTH FORK TENMILE CREEK
 BMS NUMBER 30/0018/0300/2070


OPERATOR: rastuebner
 FILE NAME: pw://PEDECPAPPW101.pemdot.lci:Connect_Projects/Documents/OpenRoads_Projects/D12/26-Fayette/26 0050 0 (118344)/DESIGN/Roadway/CADD Files/2600510_LOC_GRE

BRIDGE BEARING CLEANING

PROJECT LOCATION



SCALE

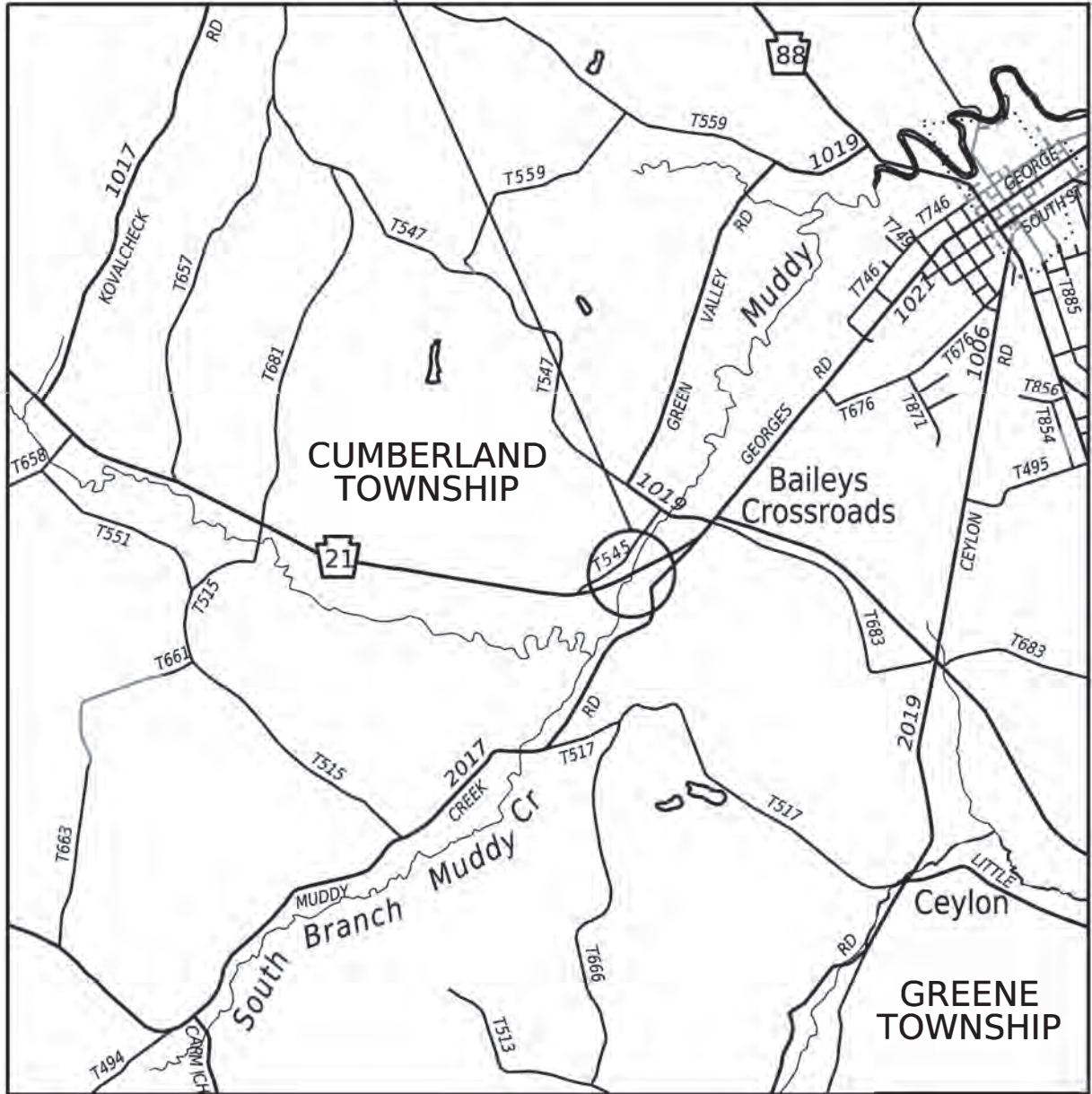


GREENE COUNTY
 CENTER TOWNSHIP
 OVER SOUTH FORK TENMILE CREEK
 BMS NUMBER 30/0018/0330/1259

OPERATOR: rastuebner
 FILE NAME: p:\PEDECPAPPW\01_pemdot.lci:Connect_Projects\Documents\OpenRoads_Projects\D12\26-Fayette\26 0050 0 (118344)\DESIGN\Roadway\CADD Files\2600510_LOC_GRE

BRIDGE BEARING CLEANING

PROJECT LOCATION



SCALE

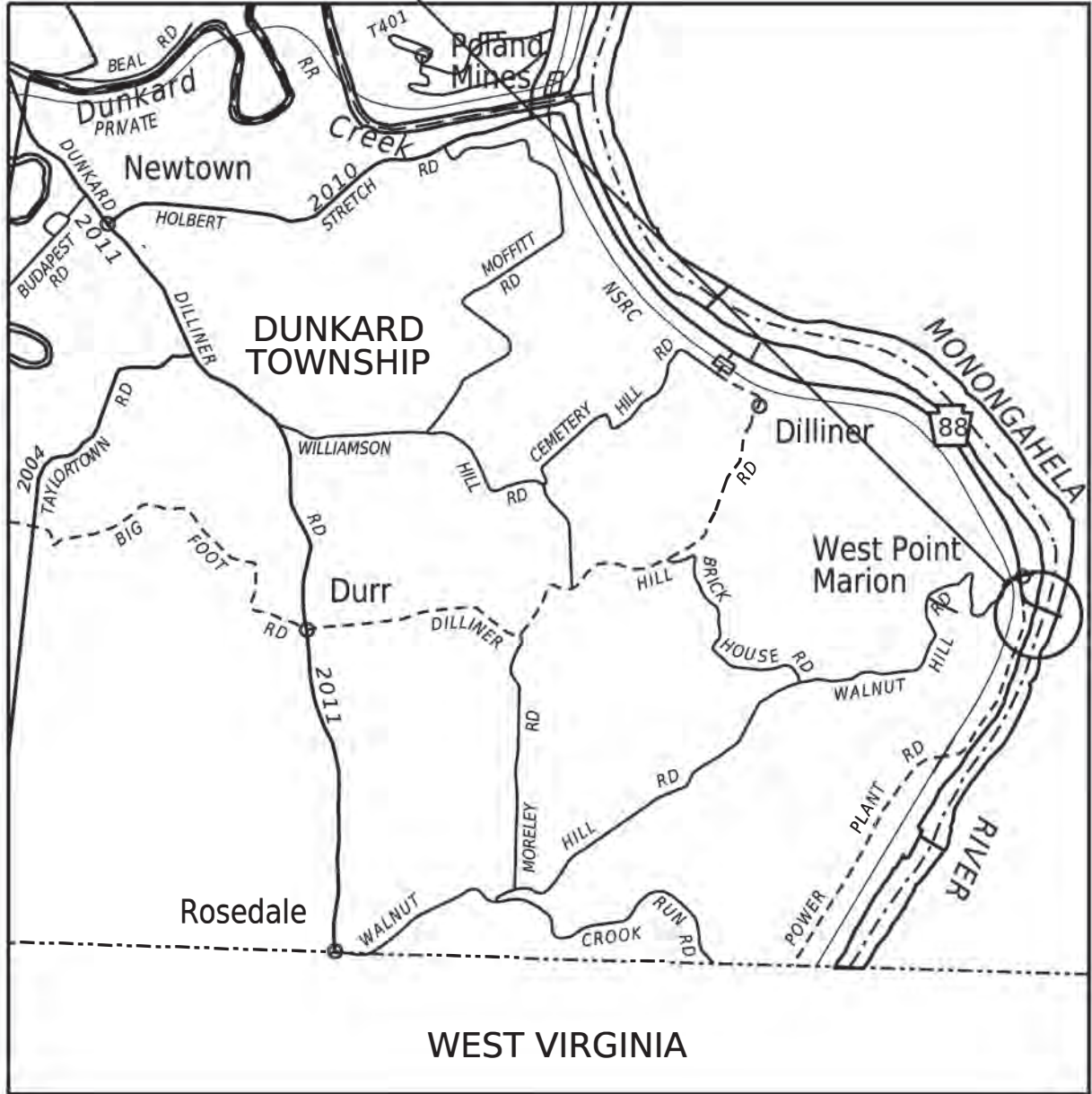


GREENE COUNTY
 CUMBERLAND TOWNSHIP
 OVER MUDDY CREEK

BMS NUMBER 30/0021/0560/0900


BRIDGE BEARING CLEANING

PROJECT LOCATION



WEST VIRGINIA

SCALE



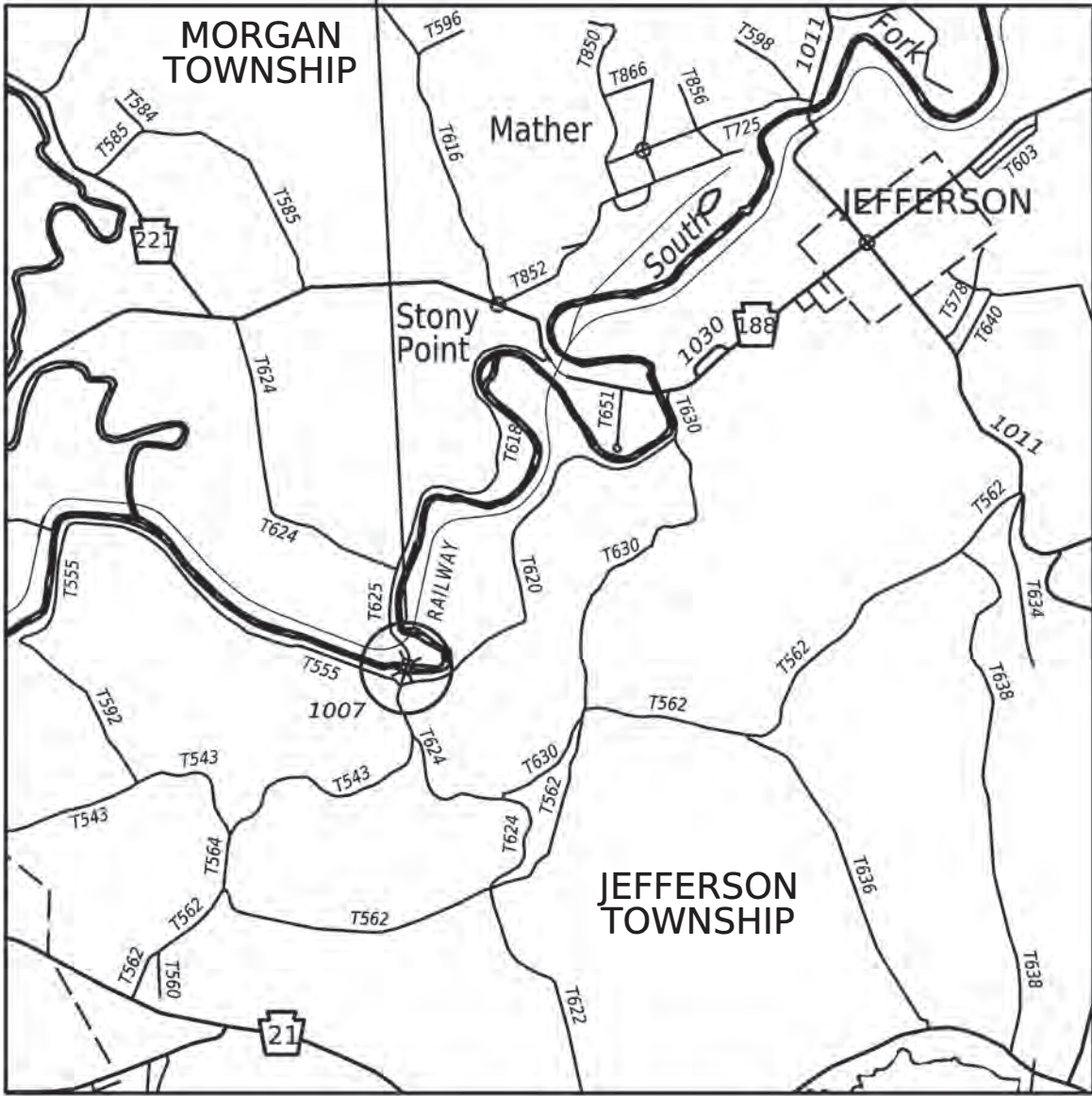
GREENE COUNTY
DUNKARD TOWNSHIP
OVER MONONGAHELA RIVER

BMS NUMBER 30/0088/0008/0000


OPERATOR: rastuebner
FILE NAME: pw://PEDECPAPPW101.pemdot.lci:Connect_Projects/Documents/OpenRoads_Projects/D12/26-Fayette/26 0050 0 (118344)/DESIGN/Roadway/CADD Files/2600510_LOC_GRE

BRIDGE BEARING CLEANING

PROJECT LOCATION



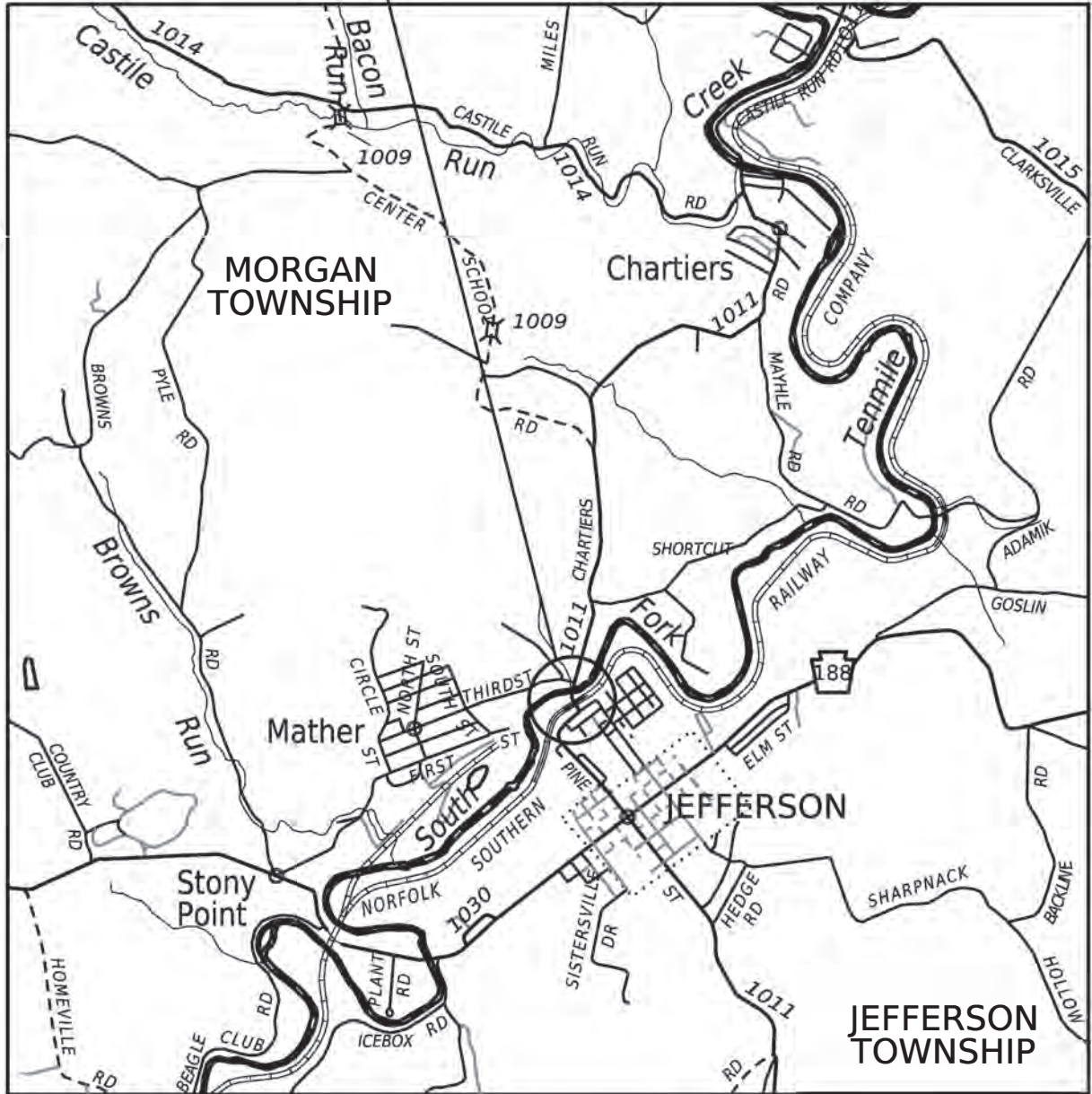
SCALE




GREENE COUNTY
JEFFERSON TOWNSHIP
OVER SOUTH FORK TENMILE CREEK
BMS NUMBER 30/1007/0010/0000

BRIDGE BEARING CLEANING

PROJECT LOCATION



SCALE

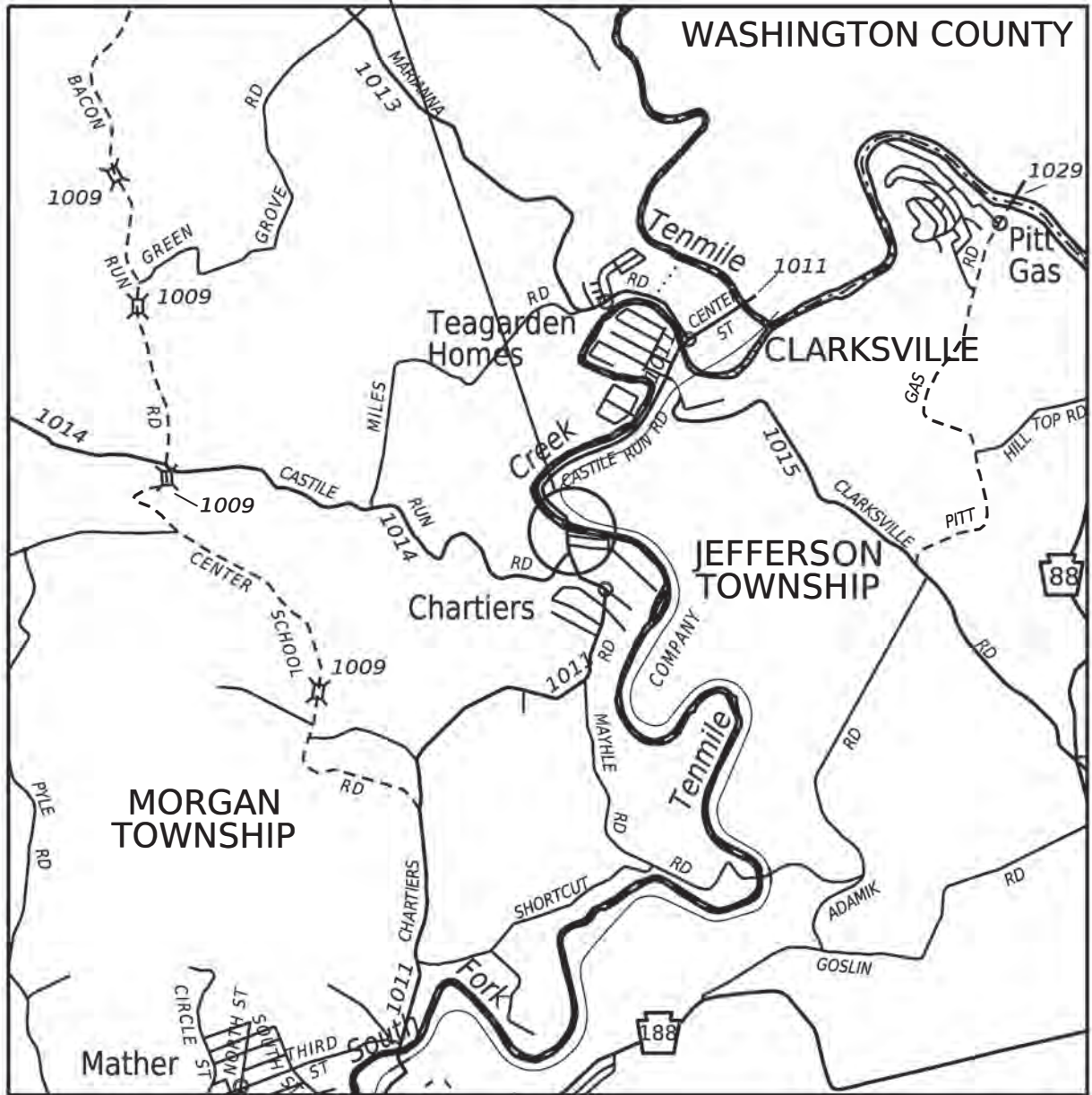


GREENE COUNTY
 MORGAN TOWNSHIP
 OVER SOUTH FORK TENMILE CREEK
 BMS NUMBER 30/1011/0080/0000


OPERATOR: rastuebner
 FILE NAME: pw://PEDECPAPPW101.pemndot.lci:Connect_Projects/Documents/OpenRoads_Projects/D12/26-Fayette/26 0050 0 (118344)/DESIGN/Roadway/CADD Files/2600510_LOC_GRE

BRIDGE BEARING CLEANING

PROJECT LOCATION



SCALE



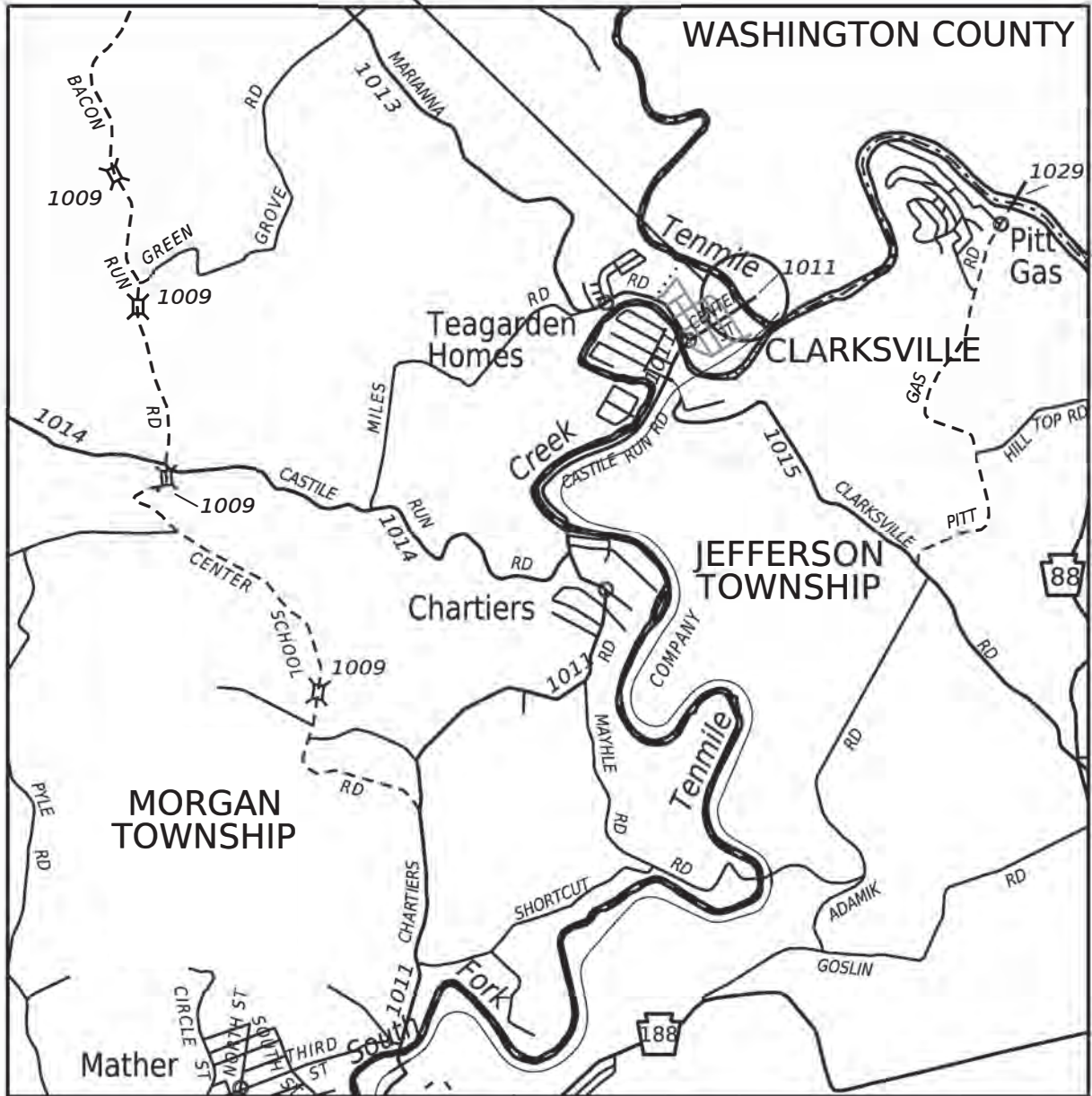
GREENE COUNTY
 JEFFERSON TOWNSHIP
 OVER SOUTH FORK TENMILE CREEK

BMS NUMBER 30/1011/0130/0374


OPERATOR: rastuebner
 FILE NAME: pw://PEDECPAPPW101.pemdot.lci:Connect_Projects/Documents/OpenRoads_Projects/D12/26-Fayette/26 0050 0 (118344)/DESIGN/Roadway/CADD Files/2600510_LOC_GRE

BRIDGE BEARING CLEANING

PROJECT LOCATION



SCALE



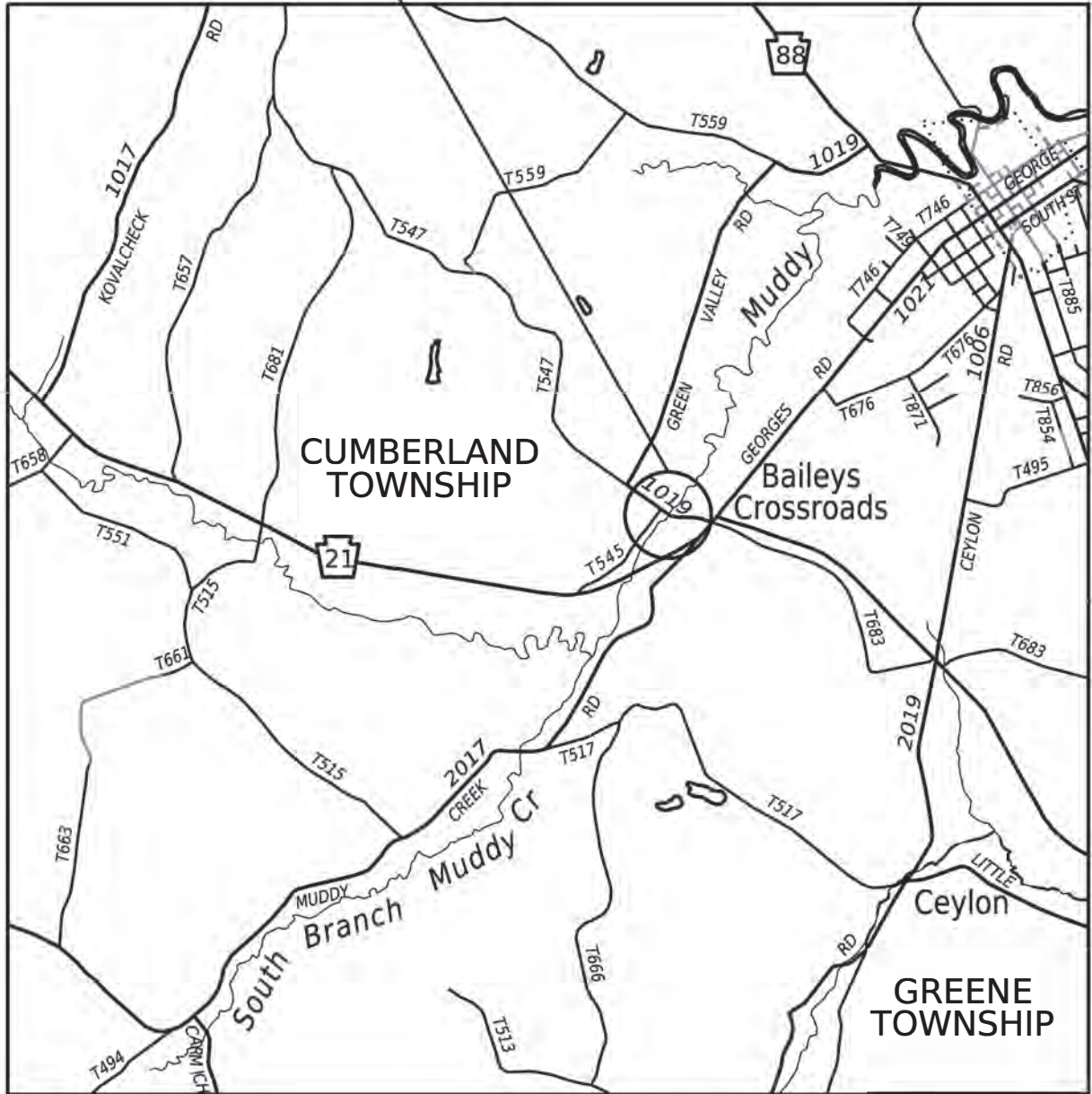
GREENE COUNTY
 CLARKSVILLE BOROUGH
 OVER TENMILE CREEK

BMS NUMBER 30/1011/0150/1910


OPERATOR: rastuebner
 FILE NAME: pw://PEDECPAPPW101.pemdot.lci:Connect_Projects/Documents/OpenRoads_Projects/D12/26-Fayette/26 0050 0 (118344)/DESIGN/Roadway/CADD Files/2600510_LOC_GRE

BRIDGE BEARING CLEANING

PROJECT LOCATION



SCALE



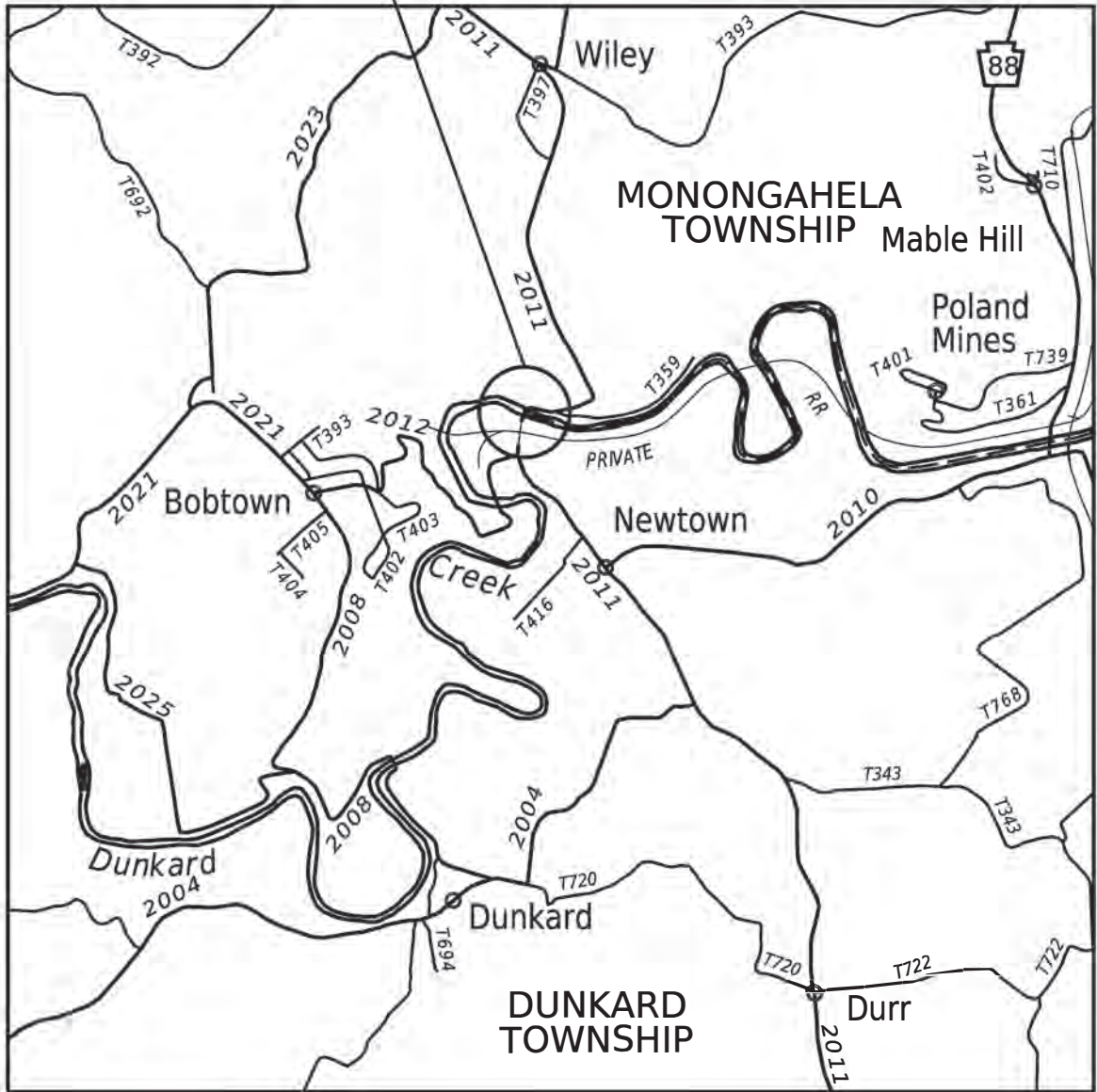
GREENE COUNTY
CUMBERLAND TOWNSHIP
OVER MUDDY CREEK

BMS NUMBER 30/1019/0010/0000


OPERATOR: rastuebner
FILE NAME: pw://PEDECPAPPW101.pemdot.lci:Connect_Projects/Documents/OpenRoads_Projects/D12/26-Fayette/26 0050 0 (118344)/DESIGN/Roadway/CADD Files/2600510_LOC_GRE

BRIDGE BEARING CLEANING

PROJECT LOCATION



SCALE

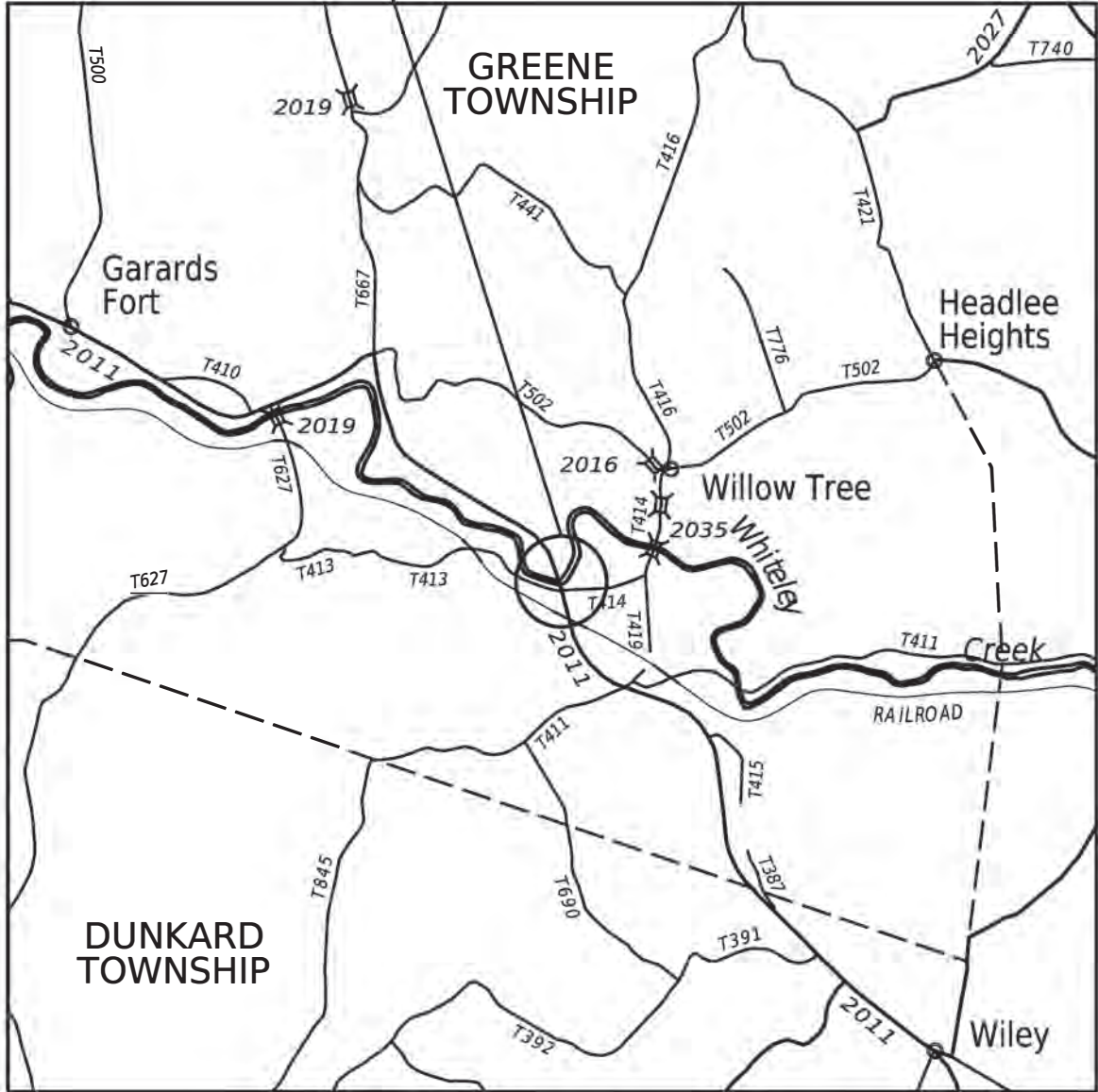


GREENE COUNTY
 DUNKARD TOWNSHIP
 OVER DUNKARD CREEK


BMS NUMBER 30/2011/0070/0679

BRIDGE BEARING CLEANING

PROJECT LOCATION



SCALE

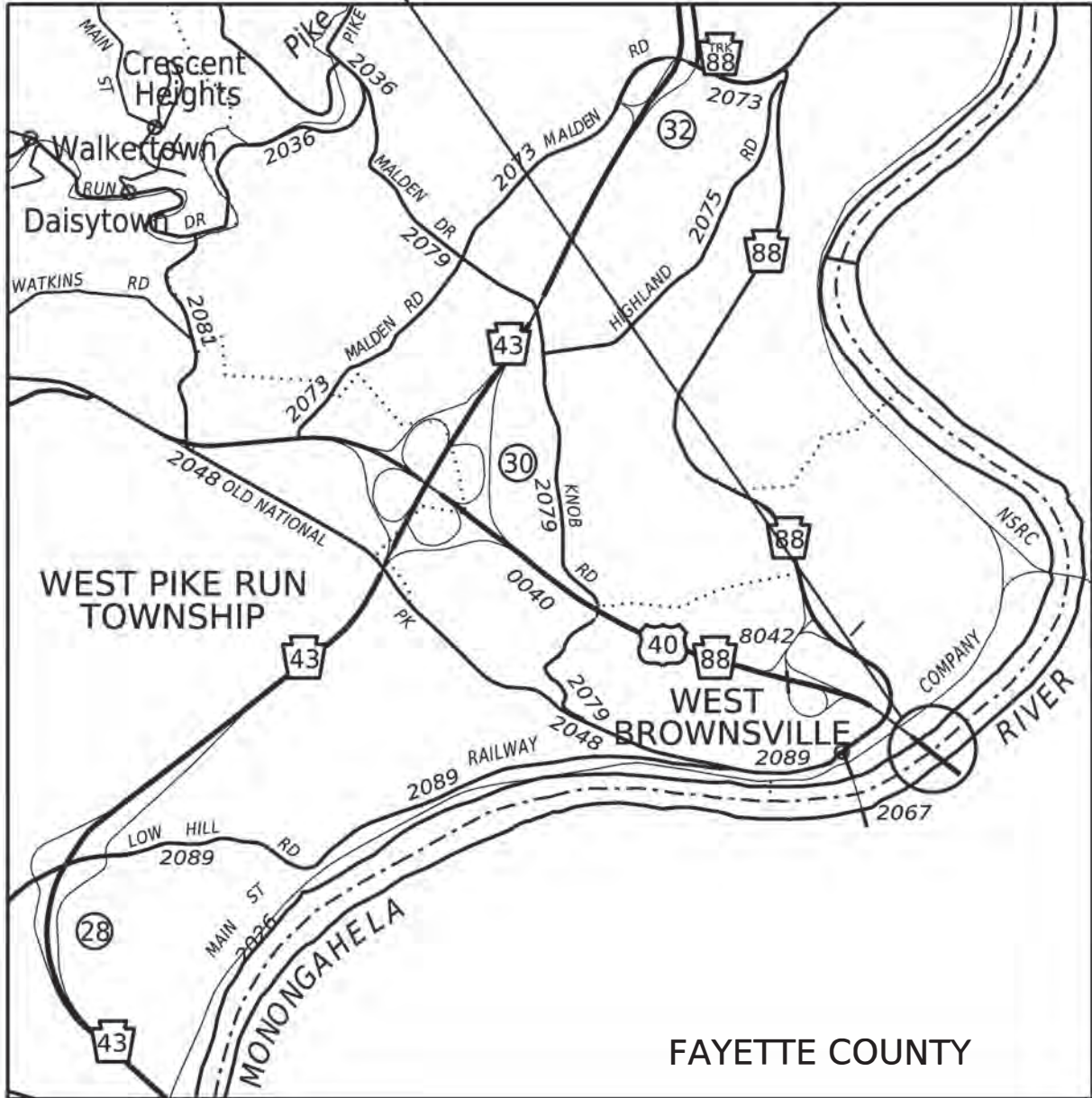


GREENE COUNTY
 GREENE TOWNSHIP
 OVER WHITELEY CREEK


BMS NUMBER 30/2011/0160/0081

BRIDGE BEARING CLEANING

PROJECT LOCATION



SCALE



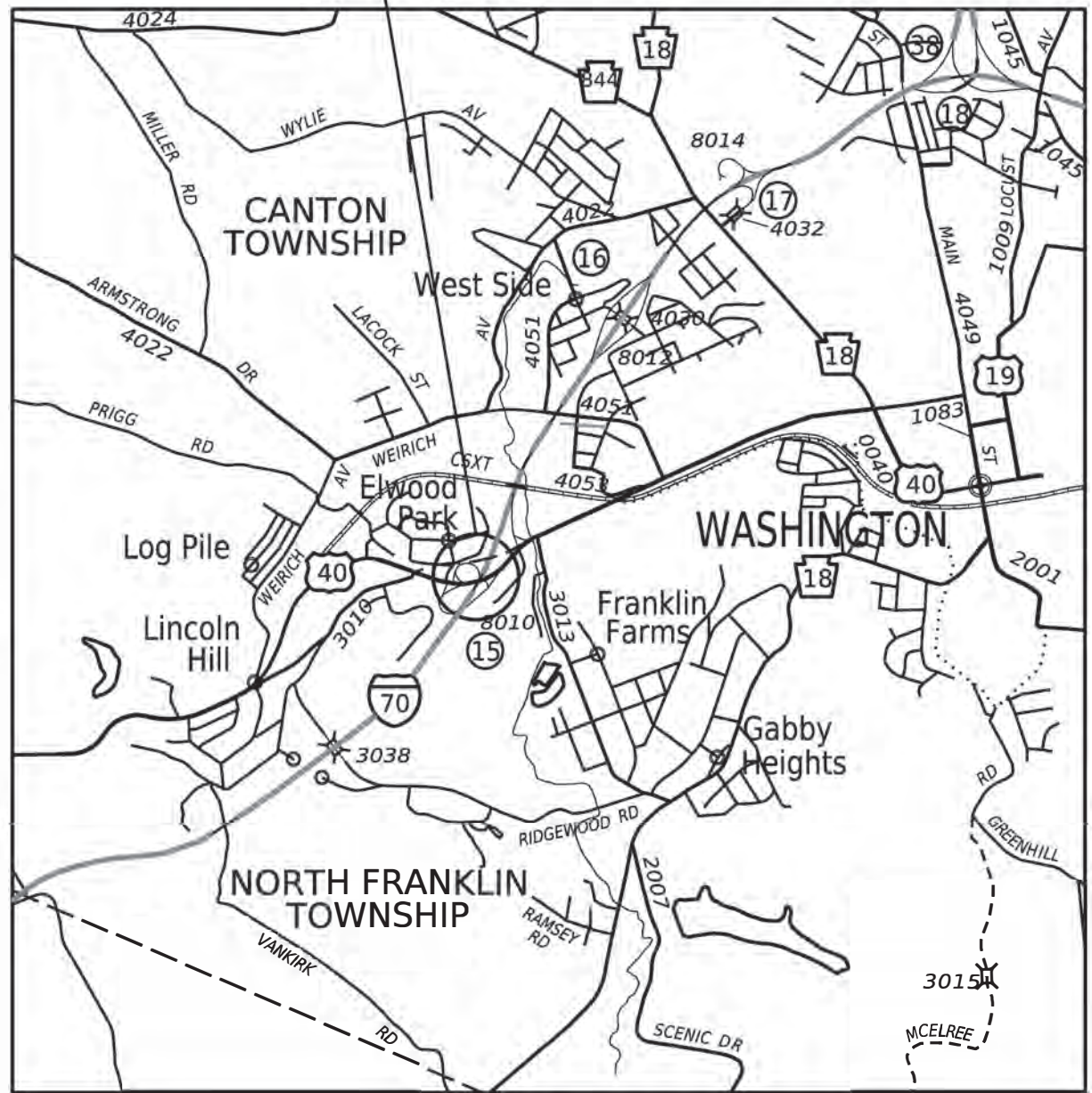
WASHINGTON COUNTY
 WEST PIKE RUN TOWNSHIP
 OVER MONONGAHELA RIVER

BMS NUMBER 62/0040/0840/0000

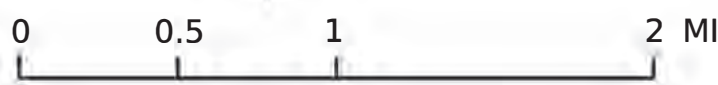
OPERATOR: rastuebner
 FILE NAME: pw://PDEDCPRAPPW01.penn.dot.lci:Connect_Projects/Documents/OpenRoads_Projects/D12/26-Fayette/26 0050 0 (118344)/DESIGN/Roadway/CADD Files/2600510_LOC_WASH

BRIDGE BEARING CLEANING

PROJECT LOCATION



SCALE



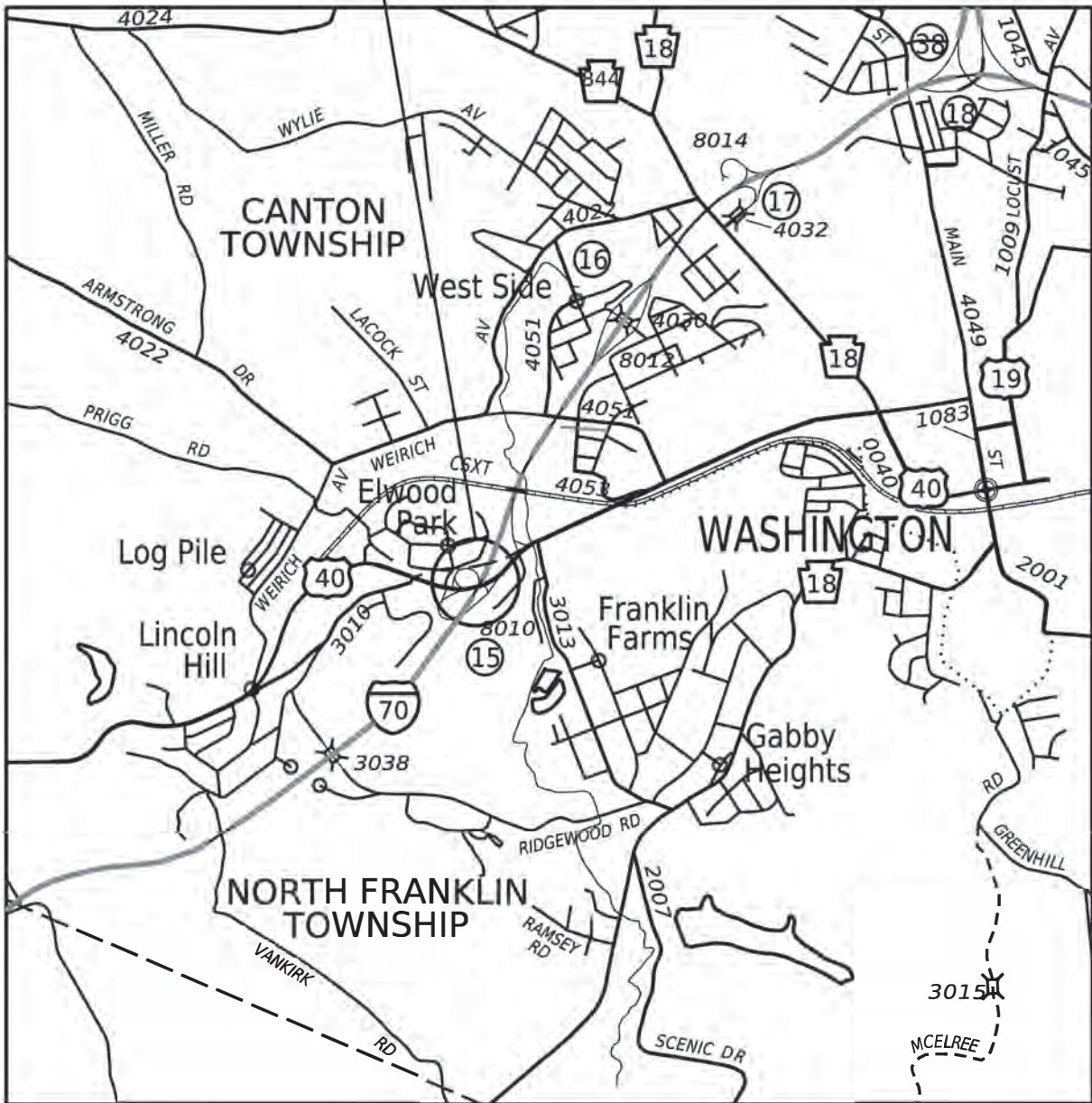
WASHINGTON COUNTY
 NORTH FRANKLIN TOWNSHIP
 OVER SR 0040

BMS NUMBER 62/0070/0144/2147

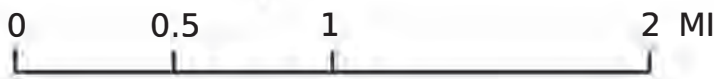
OPERATOR: rastuebner
 FILE NAME: pw://PDEDCPRAPPW01_penn.dot.lcl:Connect_Projects/Documents/OpenRoads_Projects/D12/26-Fayette/26 0050 0 (118344)/DESIGN/Roadway/CADD Files/2600510_LOC_WASH

BRIDGE BEARING CLEANING

PROJECT LOCATION



SCALE



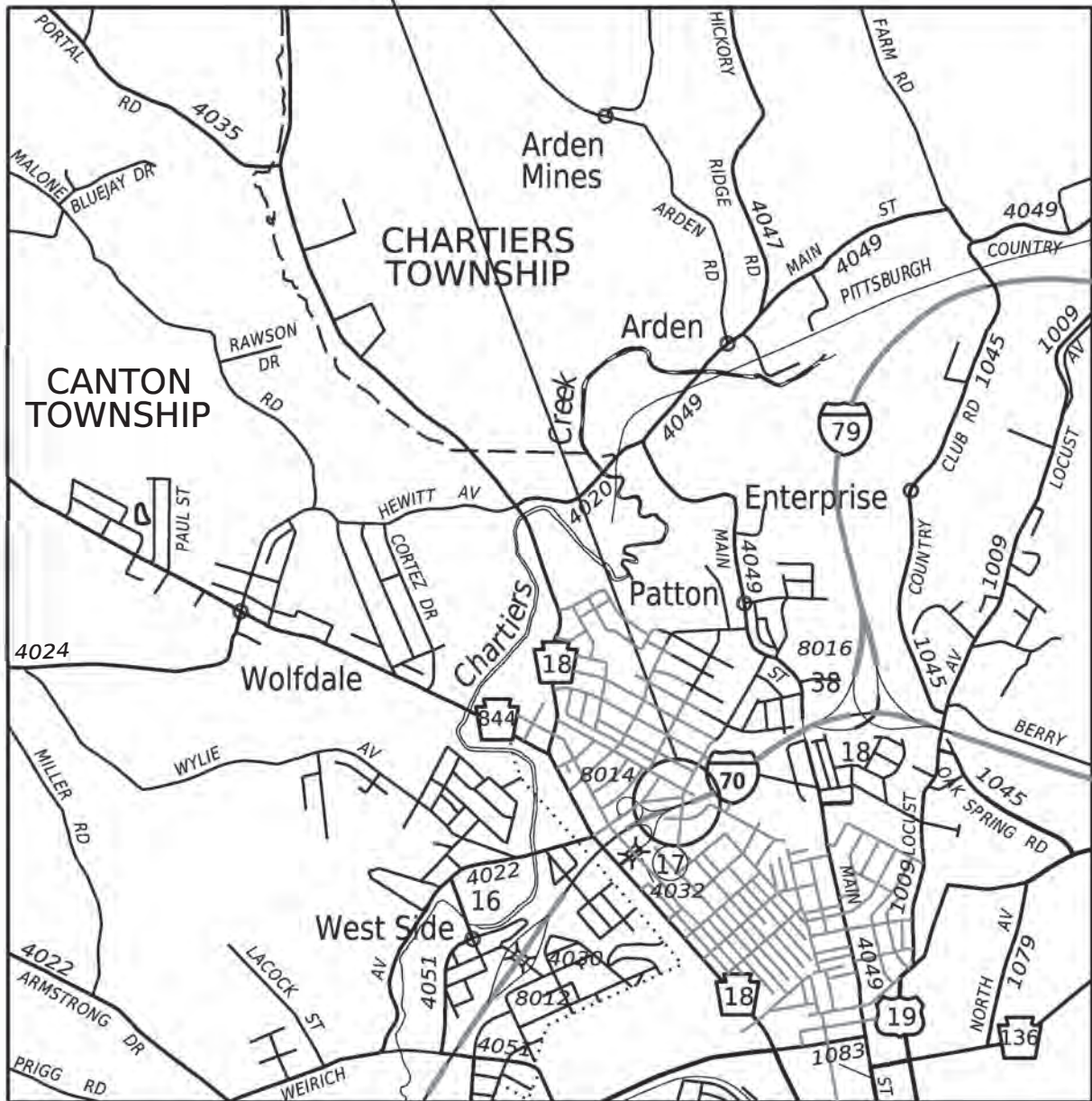
WASHINGTON COUNTY
 NORTH FRANKLIN TOWNSHIP
 OVER SR 0040

BMS NUMBER 62/0070/0145/2030


OPERATOR: rastuebner
 FILE NAME: pw://PDEDCPRAPPW01_penn.dot.lcl:Connect_Projects/Documents/OpenRoads_Projects/D12/26-Fayette/26 0050 0 (118344)/DESIGN/Roadway/CADD Files/2600510_LOC_WASH

BRIDGE BEARING CLEANING

PROJECT LOCATION



SCALE



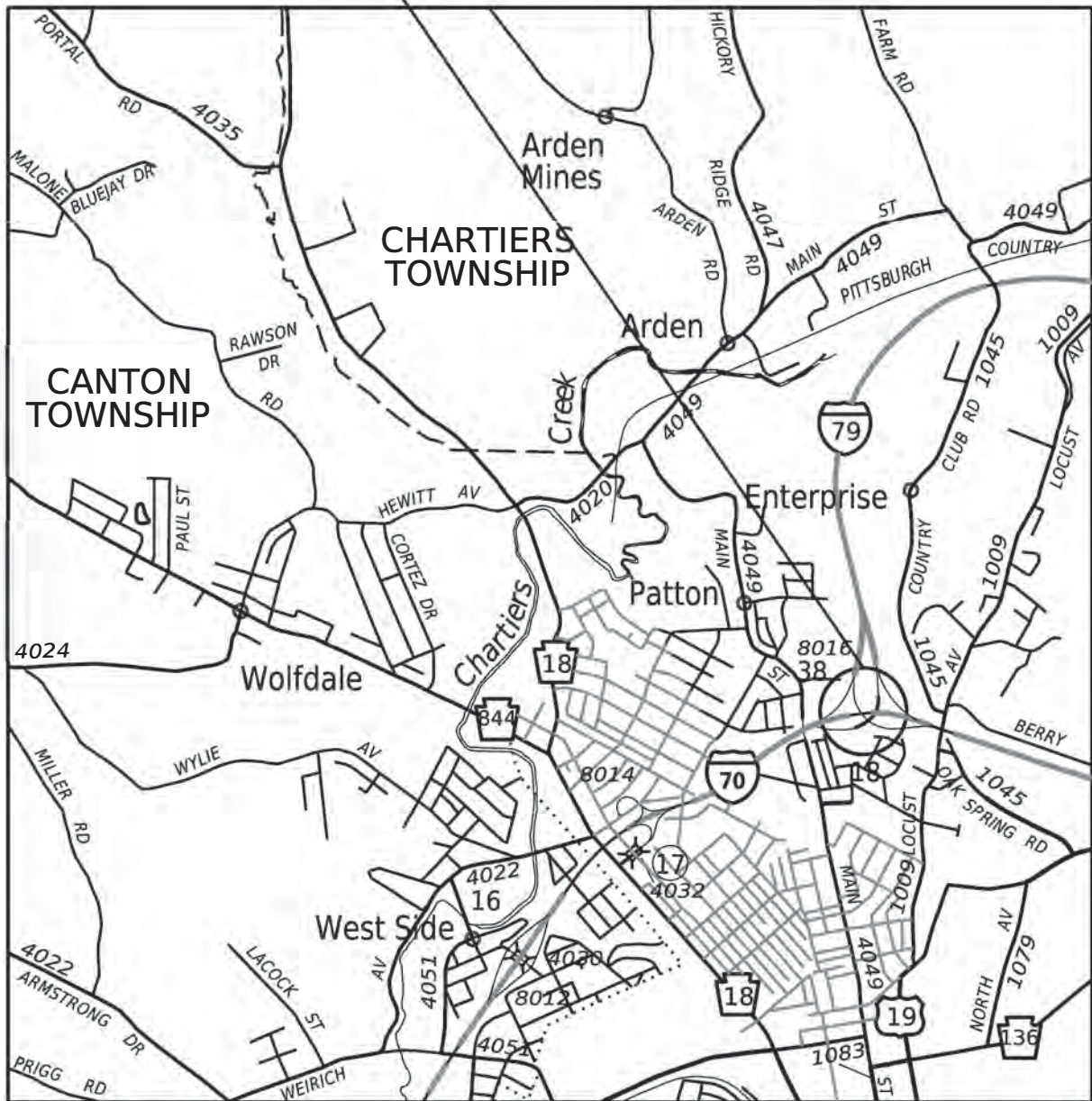
WASHINGTON COUNTY
WASHINGTON CITY
OVER DONNAN AVENUE

BMS NUMBER 62/0070/0165/1973


OPERATOR: rastuebner
FILE NAME: pw://PDEDCPRAPPW01_penn.dot.lci:Connect_Projects/Documents/OpenRoads_Projects/D12/26-Fayette/26 0050 0 |118344|DESIGN/Roadway/CADD Files/2600510_LOC_WASH

BRIDGE BEARING CLEANING

PROJECT LOCATION



SCALE



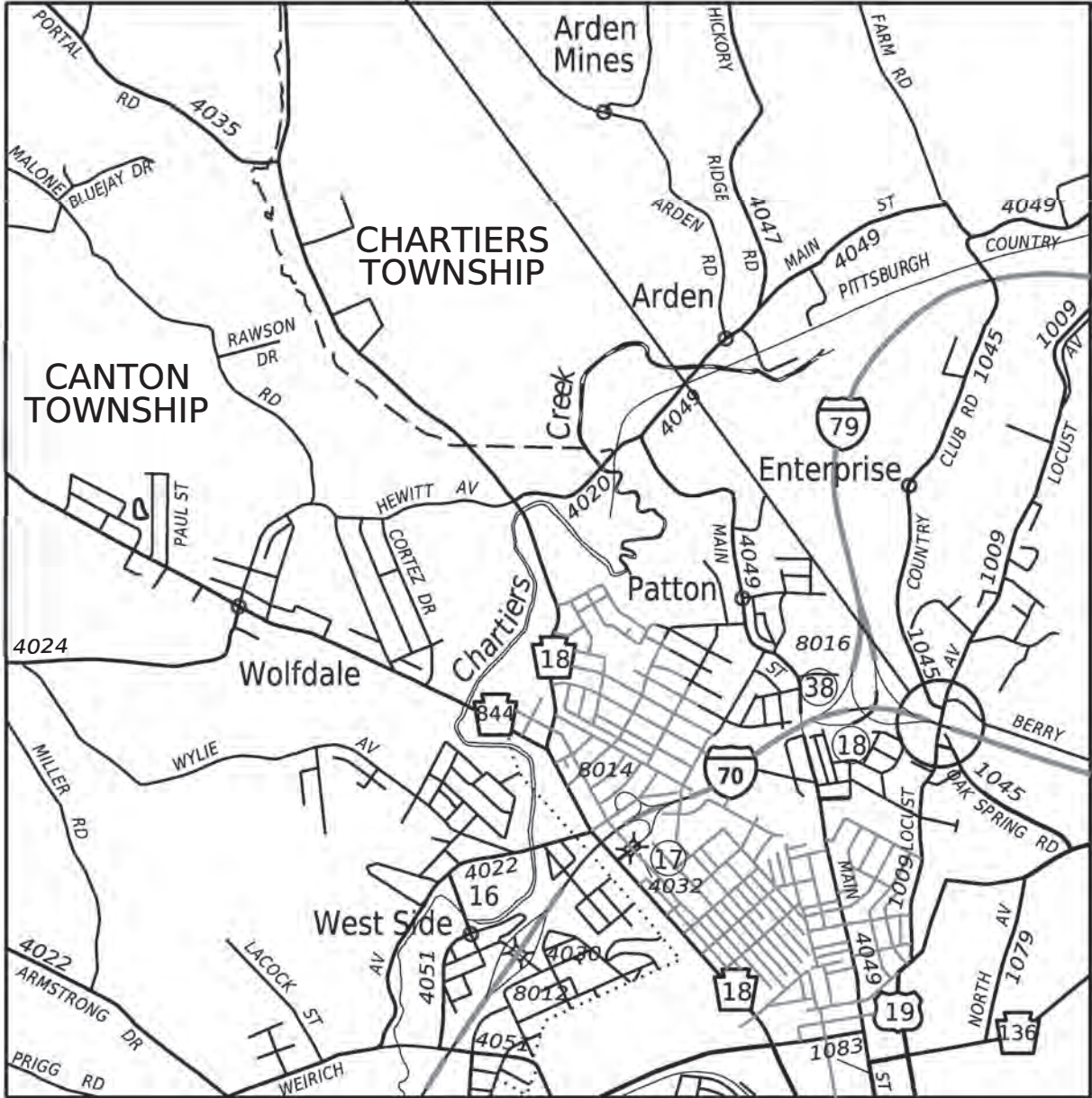
WASHINGTON COUNTY
SOUTH STRABANE TOWNSHIP
OVER

BMS NUMBER 62/0070/0174/0000


OPERATOR: rastuebner
FILE NAME: pw://PDEDCPRAPPW01_penndot.lci:Connect_Projects/Documents/OpenRoads_Projects/D12/26-Fayette/26 0050 0 (118344)/DESIGN/Roadway/CADD Files/2600510_LOC_WASH

BRIDGE BEARING CLEANING

PROJECT LOCATION



SCALE



WASHINGTON COUNTY
NORTH FRANKLIN TOWNSHIP
OVER SR 1009

BMS NUMBER 62/0070/0174/1388


OPERATOR: rastuebner
FILE NAME: pw:///PDEDPRAPPW01_penn.dot\c:\connect_projects\documents\openroads_projects\D12\26-Fayette\26 0050 0 (118344)\DESIGN\Roadway\CADD Files\2600510_LOC_WASH

BRIDGE BEARING CLEANING

PROJECT LOCATION



SCALE



WASHINGTON COUNTY
 SOUTH STRABANE TOWNSHIP
 OVER SR 0019

BMS NUMBER 62/0070/0184/0361


OPERATOR: rastuebner
 FILE NAME: pw://PDEDPRAPPW01_penn.dot.lci:Connect_Projects/Documents/OpenRoads_Projects/D12/26-Fayette/26 0050 0 (118344)/DESIGN/Roadway/CADD Files/2600510_LOC_WASH

BRIDGE BEARING CLEANING

PROJECT LOCATION



SCALE

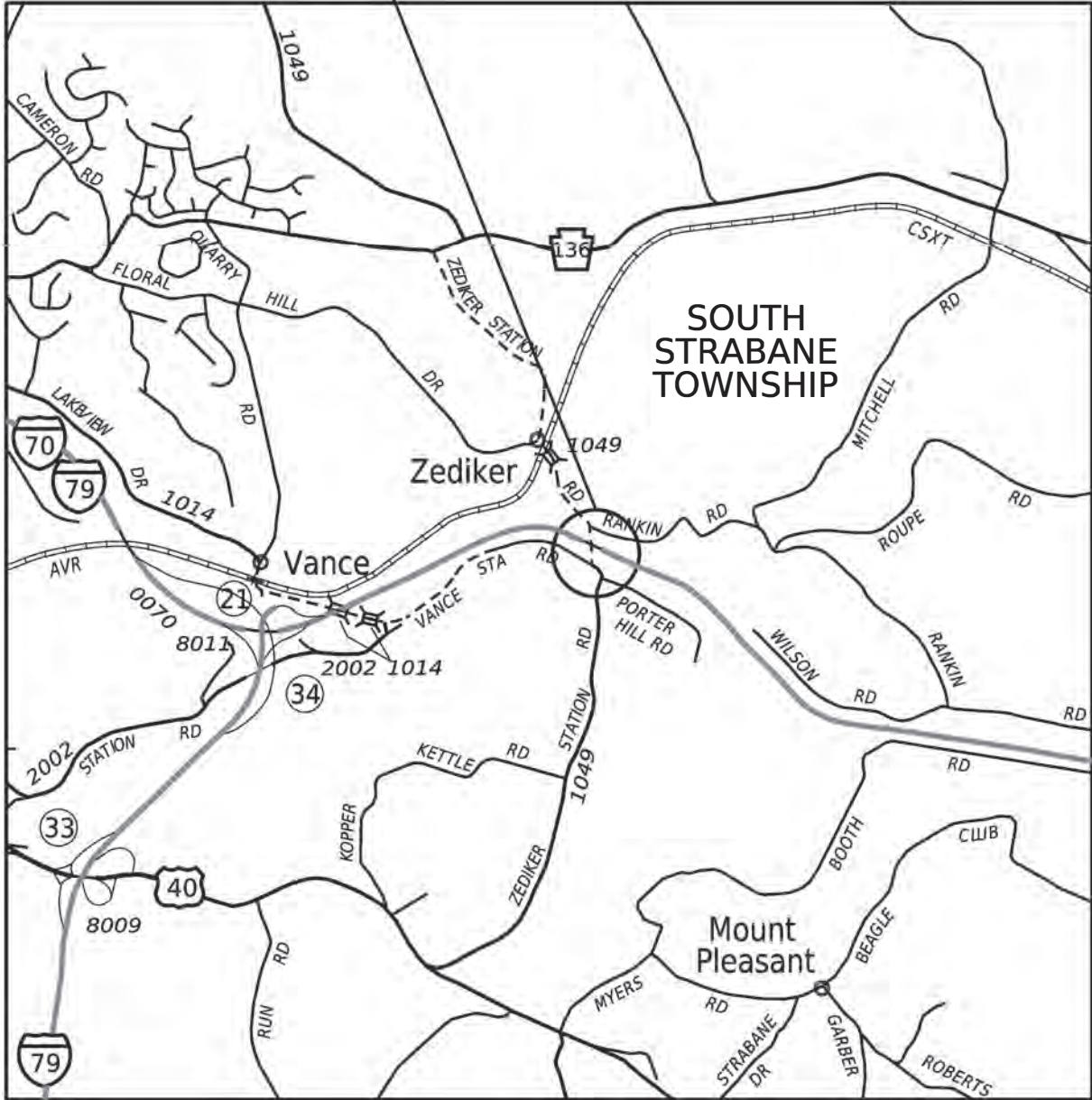


WASHINGTON COUNTY
 SOUTH STRABANE TOWNSHIP
 OVER SR 0019


BMS NUMBER 62/0070/0185/0385

BRIDGE BEARING CLEANING

PROJECT LOCATION



SCALE



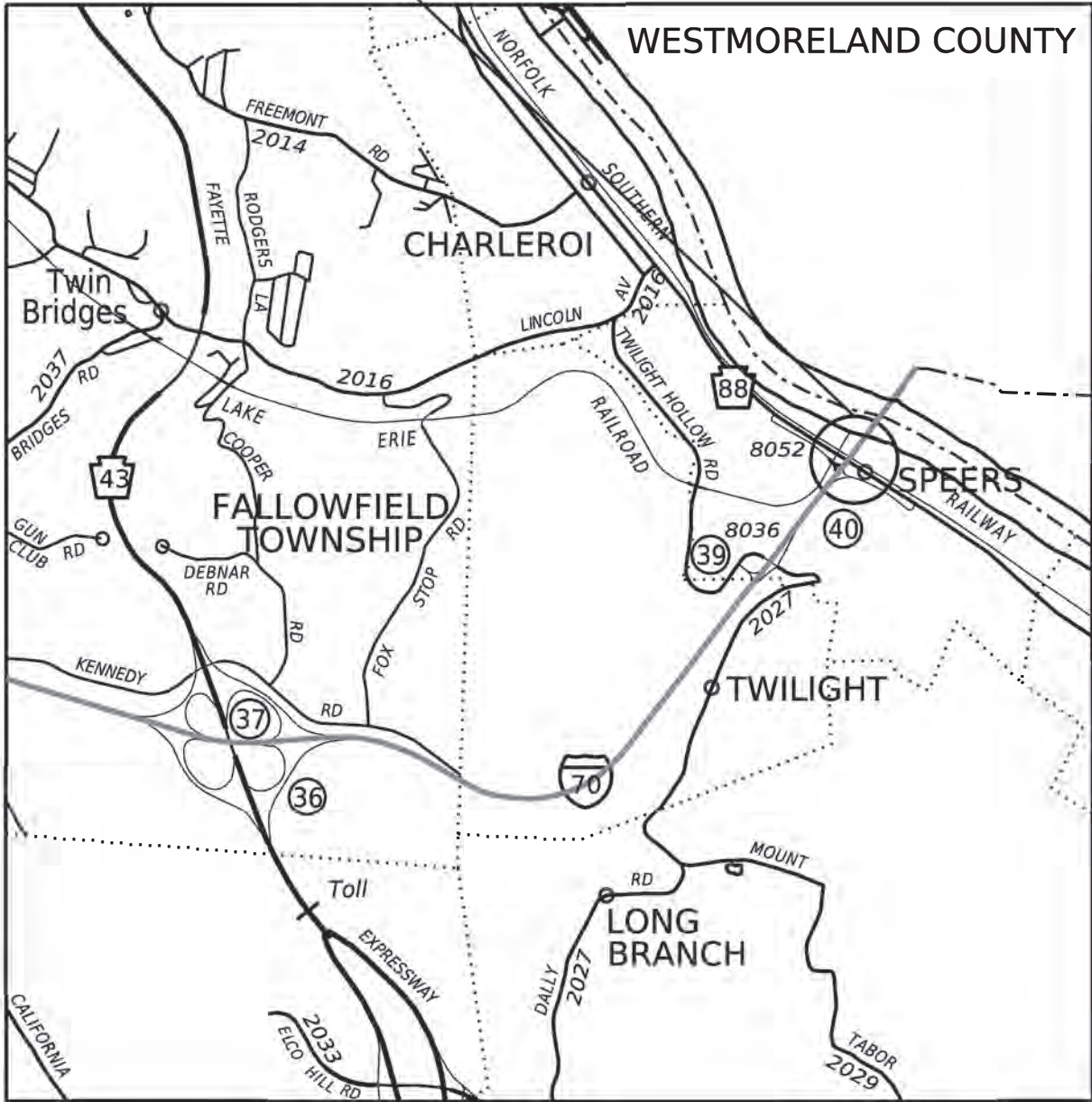
WASHINGTON COUNTY
 SOUTH STRABANE TOWNSHIP
 OVER ZEDIKER STATION ROAD

BMS NUMBER 62/0070/0221/1320


OPERATOR: rastuebner
 FILE NAME: pw://PDEDCPRAPPW01_penndot.lci:Connect_Projects/Documents/OpenRoads_Projects/D12/26-Fayette/26 0050 0 (118344)/DESIGN/Roadway/CADD Files/2600510_LOC_WASH

BRIDGE BEARING CLEANING

PROJECT LOCATION



SCALE



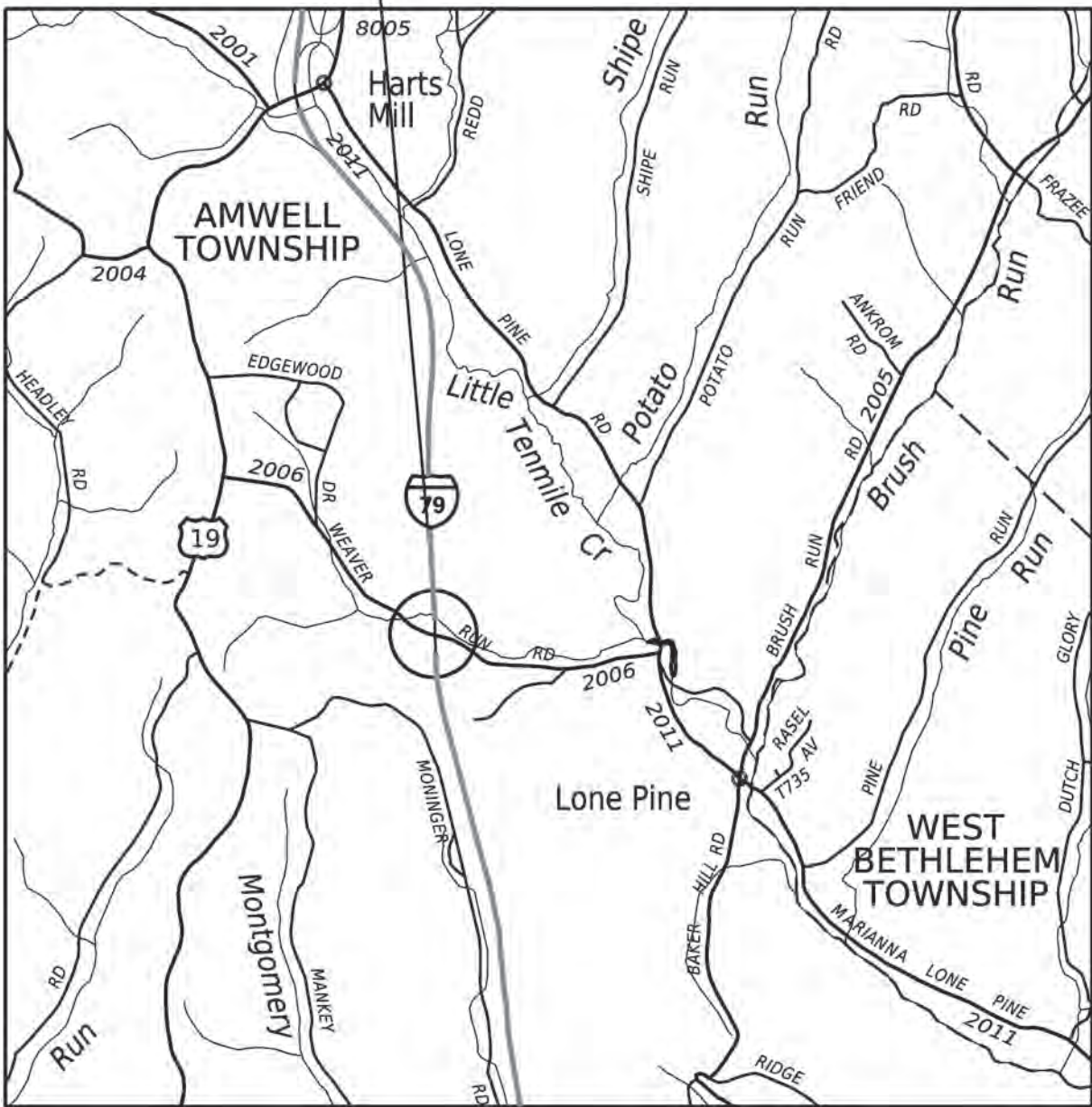
WASHINGTON COUNTY
 FALLOWFIELD TOWNSHIP
 OVER SR 0088

BMS NUMBER 62/0070/0400/1415

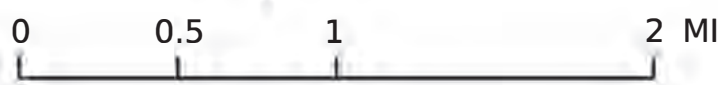
OPERATOR: rastuebner
 FILE NAME: pw://PDEDCPRAPPW01_penn.dot.lci:Connect_Projects/Documents/OpenRoads_Projects/D12/26-Fayette/26 0050 0 (118344)/DESIGN/Roadway/CADD Files/2600510_LOC_WASH

BRIDGE BEARING CLEANING

PROJECT LOCATION



SCALE



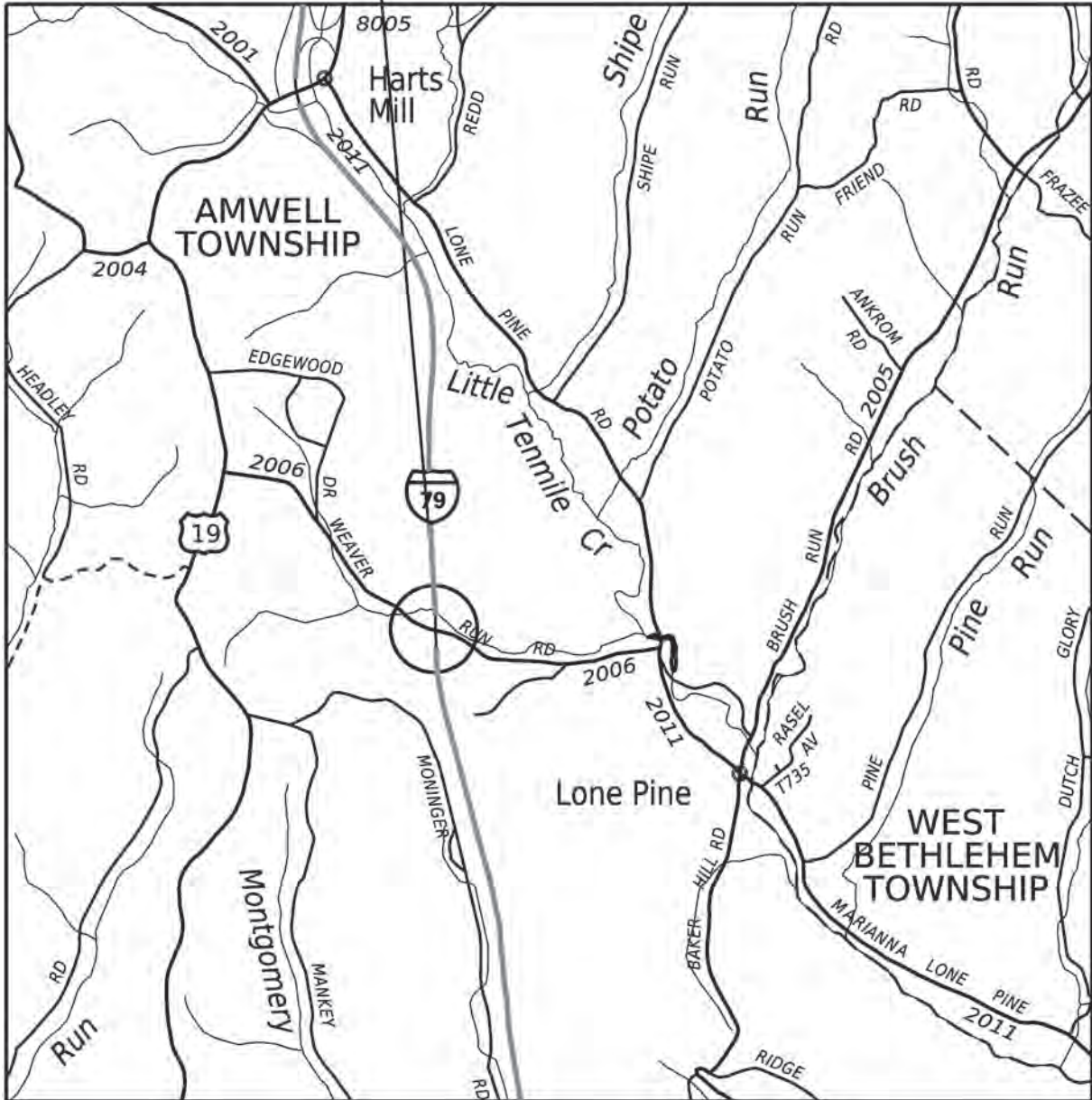
WASHINGTON COUNTY
AMWELL TOWNSHIP
OVER SR 2006

BMS NUMBER 62/0079/0274/0000


OPERATOR: rastuebner
FILE NAME: pw://PDEDCRAPPW01_penn.dot.lci:Connect_Projects/Documents/OpenRoads_Projects/D12/26-Fayette/26 0050 0 |118344|DESIGN/Roadway/CADD Files/2600510_LOC_WASH

BRIDGE BEARING CLEANING

PROJECT LOCATION



SCALE



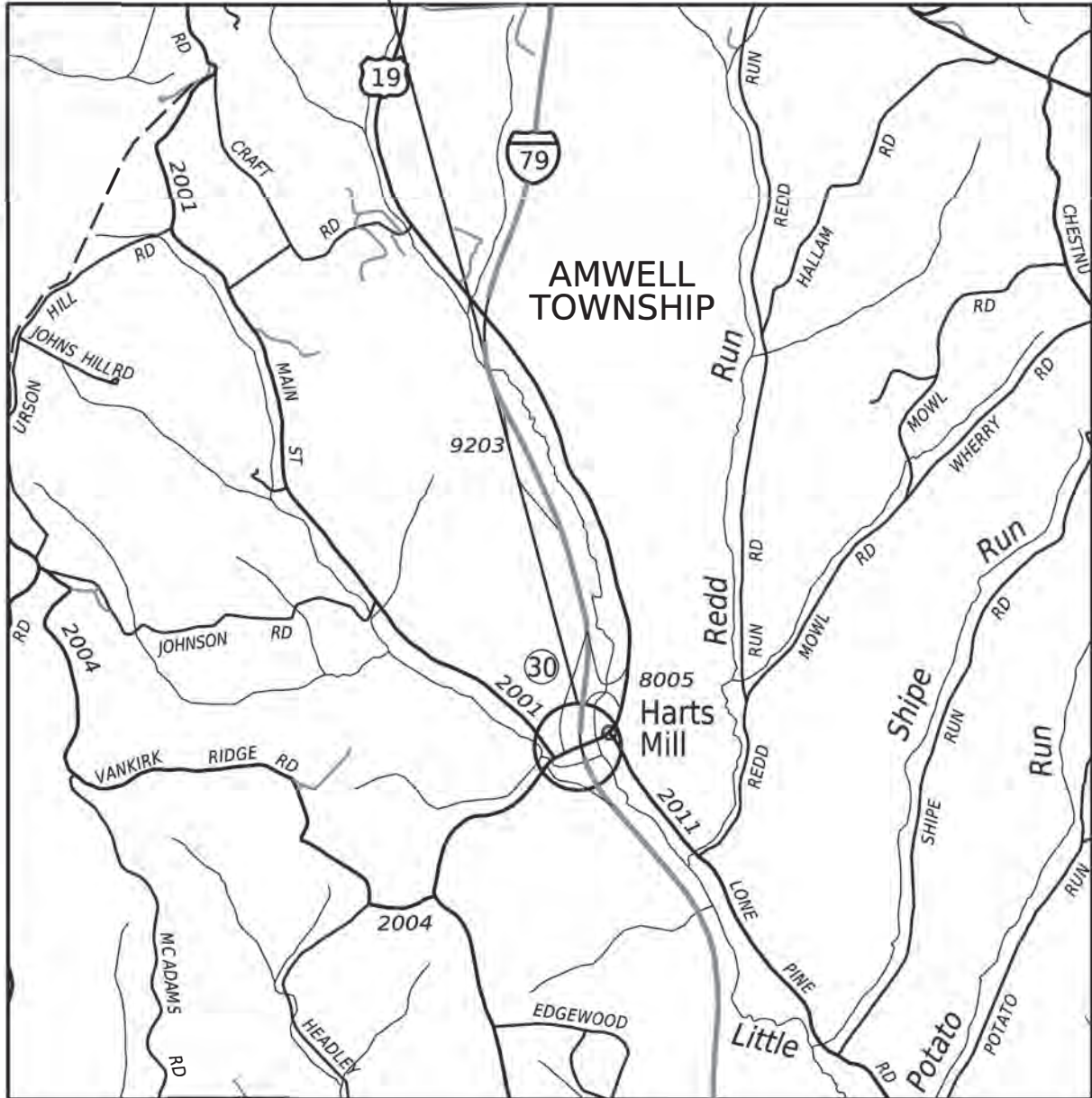
WASHINGTON COUNTY
AMWELL TOWNSHIP
OVER SR 2006

BMS NUMBER 62/0079/0275/0000


OPERATOR: rastuebner
FILE NAME: pw://PDEDCRAPPW01_penn.dot.lci:Connect_Projects/Documents/OpenRoads_Projects/D12/26-Fayette/26 0050 0 |118344|DESIGN/Roadway/CADD Files/2600510_LOC_WASH

BRIDGE BEARING CLEANING

PROJECT LOCATION



SCALE



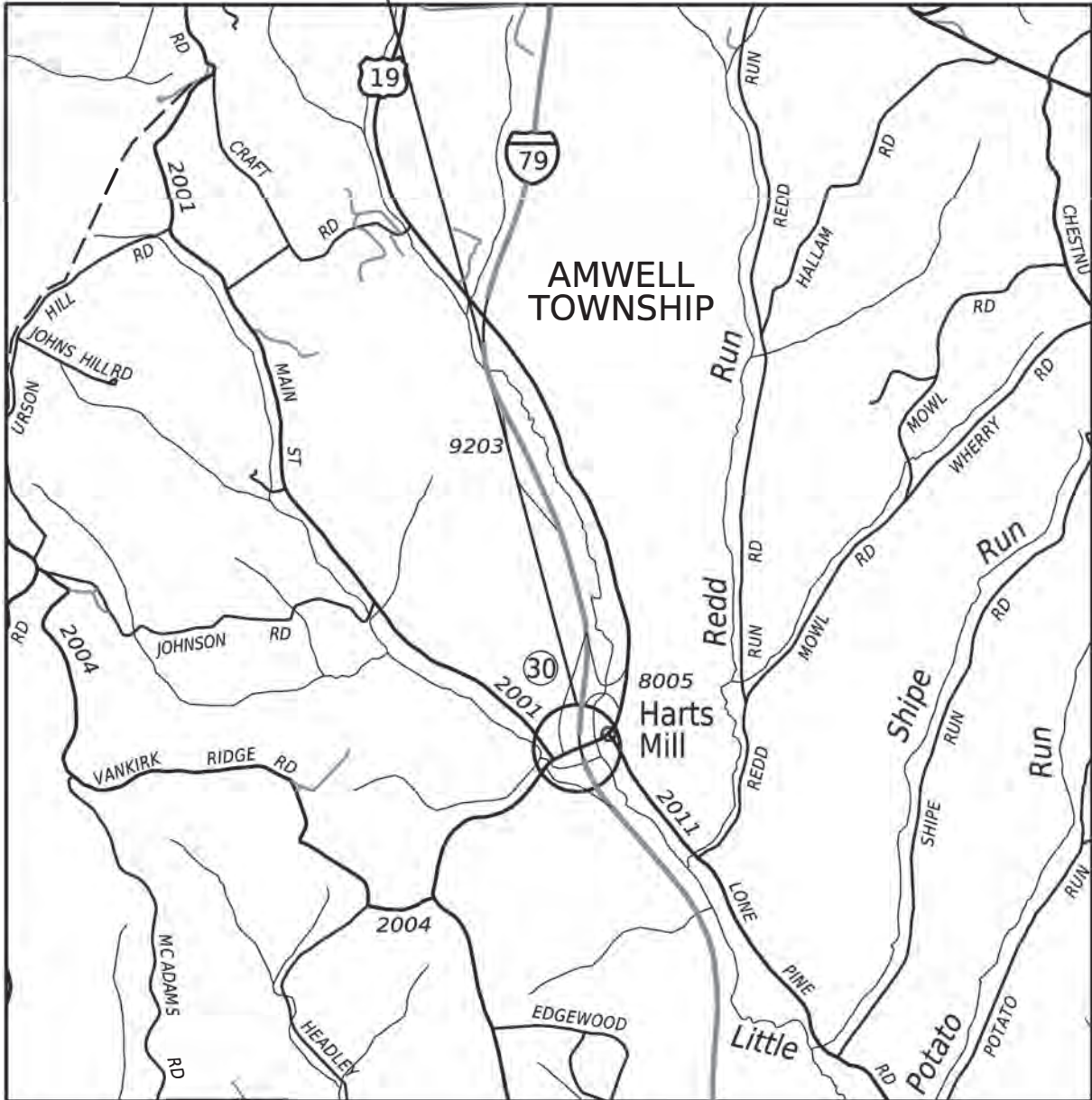
WASHINGTON COUNTY
 AMWELL TOWNSHIP
 OVER SR 0019

BMS NUMBER 62/0079/0294/0885

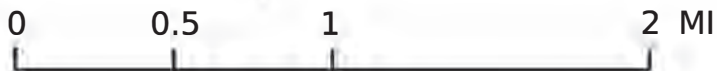
OPERATOR: rastuebner
 FILE NAME: pw://PDEDCPRAPPW01_penn.dot.lci:Connect_Projects/Documents/OpenRoads_Projects/D12/26-Fayette/26 0050 0 (118344)/DESIGN/Roadway/CADD Files/2600510_LOC_WASH

BRIDGE BEARING CLEANING

PROJECT LOCATION



SCALE



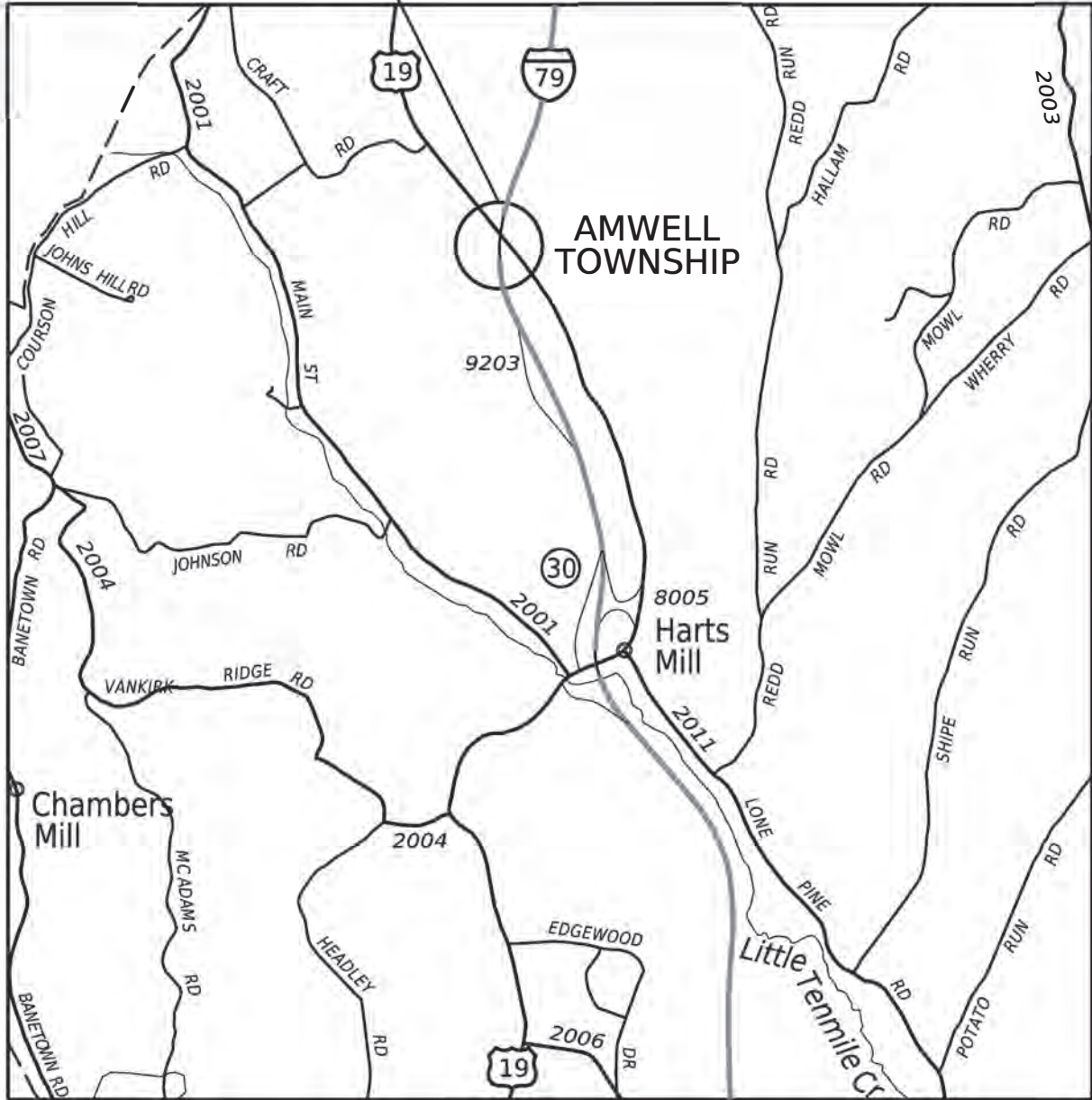
WASHINGTON COUNTY
 AMWELL TOWNSHIP
 OVER SR 0019

BMS NUMBER 62/0079/0295/0900


OPERATOR: rastuebner
 FILE NAME: pw://PDEDCRAPPW01_penn.dot.lci:Connect_Projects/Documents/OpenRoads_Projects/D12/26-Fayette/26 0050 0 (118344)/DESIGN/Roadway/CADD Files/2600510_LOC_WASH

BRIDGE BEARING CLEANING

PROJECT LOCATION



SCALE



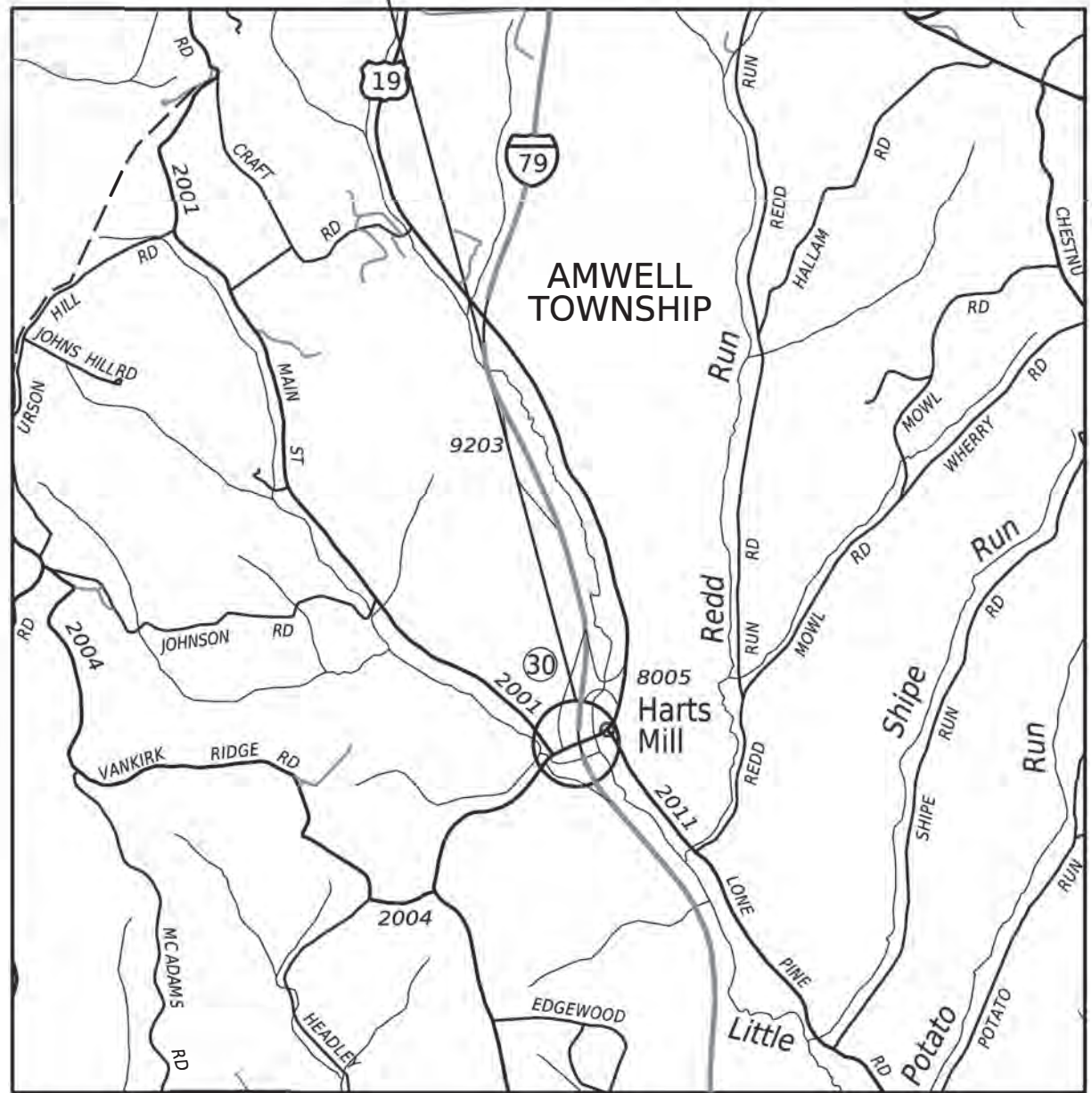
WASHINGTON COUNTY
AMWELL TOWNSHIP
OVER SR 0019

BMS NUMBER 62/0079/0310/0780

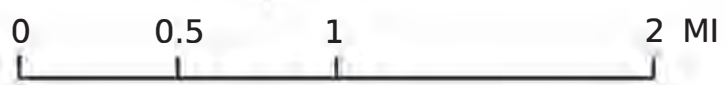
OPERATOR: rastuebner
FILE NAME: pw://PDEDCRAPPW01_penn.dot.lci:Connect_Projects/Documents/OpenRoads_Projects/D12/26-Fayette/26 0050 0 |118344|DESIGN/Roadway/CADD Files/2600510_LOC_WASH

BRIDGE BEARING CLEANING

PROJECT LOCATION



SCALE



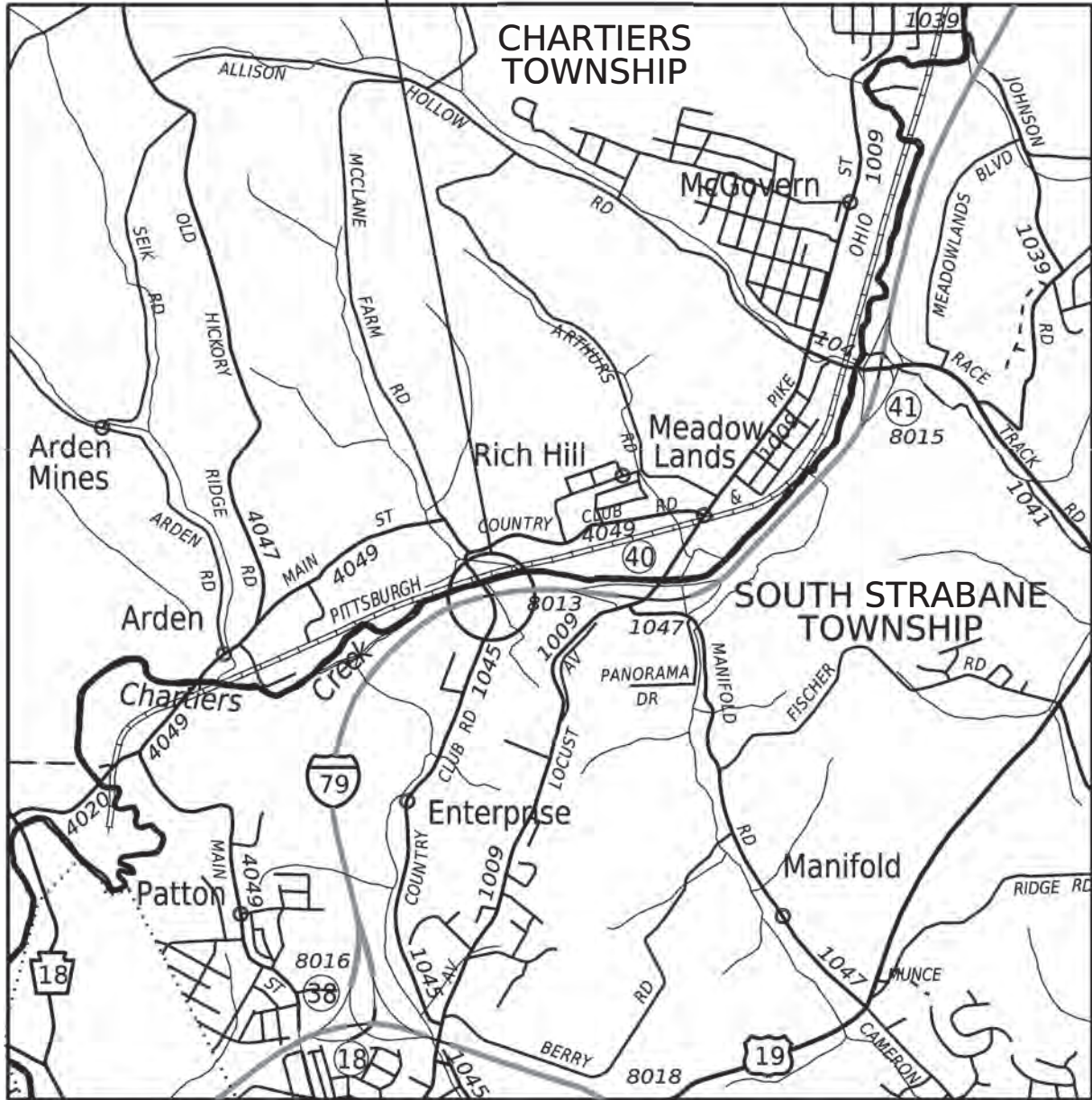
WASHINGTON COUNTY
 AMWELL TOWNSHIP
 OVER SR 0019

BMS NUMBER 62/0079/0311/0980


OPERATOR: rastuebner
 FILE NAME: pw://PDEDCPRAPPW01_penn.dot.lci:Connect_Projects/Documents/OpenRoads_Projects/D12/26-Fayette/26 0050 0 (118344)/DESIGN/Roadway/CADD Files/2600510_LOC_WASH

BRIDGE BEARING CLEANING

PROJECT LOCATION



SCALE

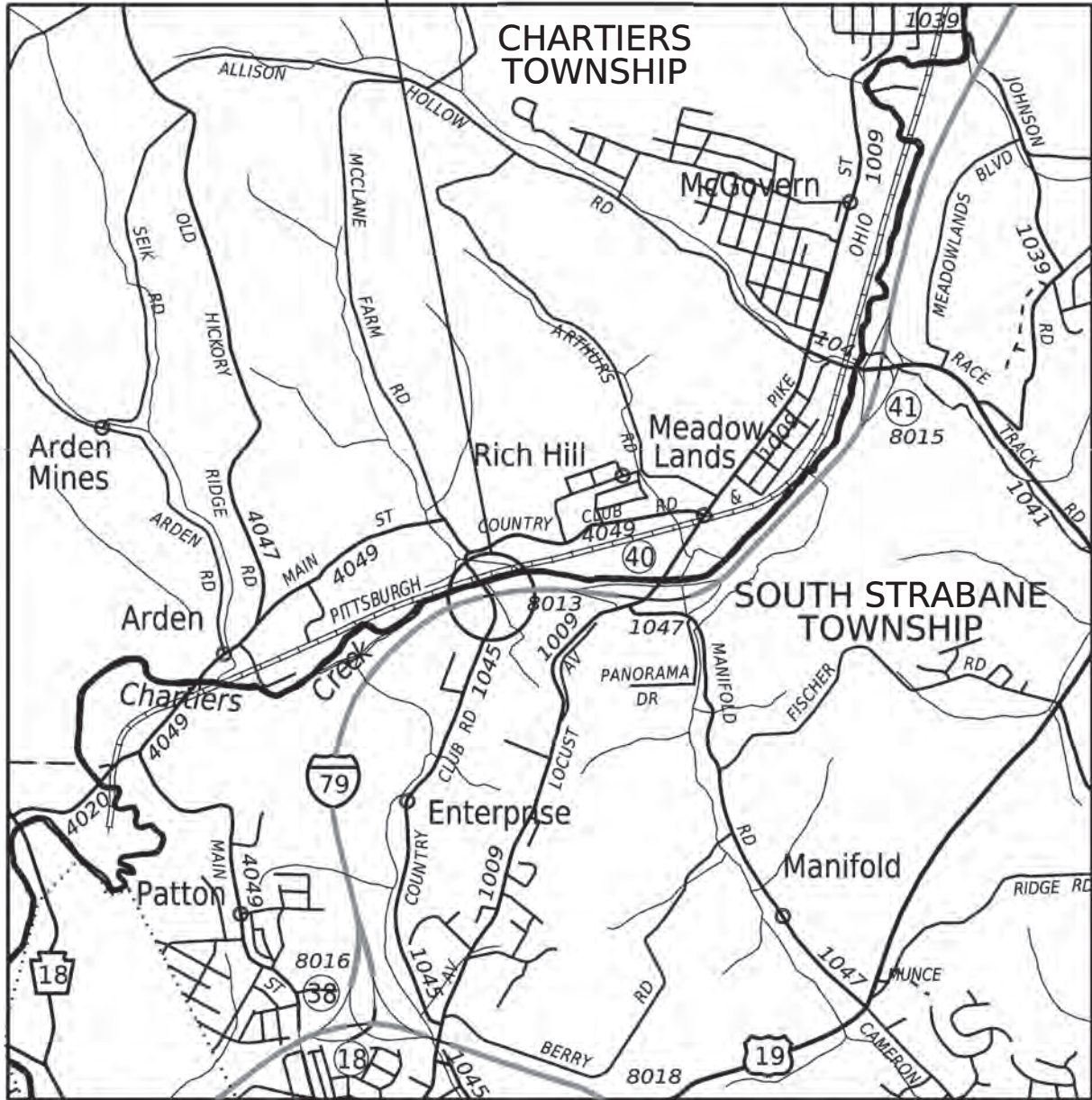


WASHINGTON COUNTY
 SOUTH STRABANE TOWNSHIP
 OVER SR 1045


BMS NUMBER 62/0079/0390/0740

BRIDGE BEARING CLEANING

PROJECT LOCATION



SCALE



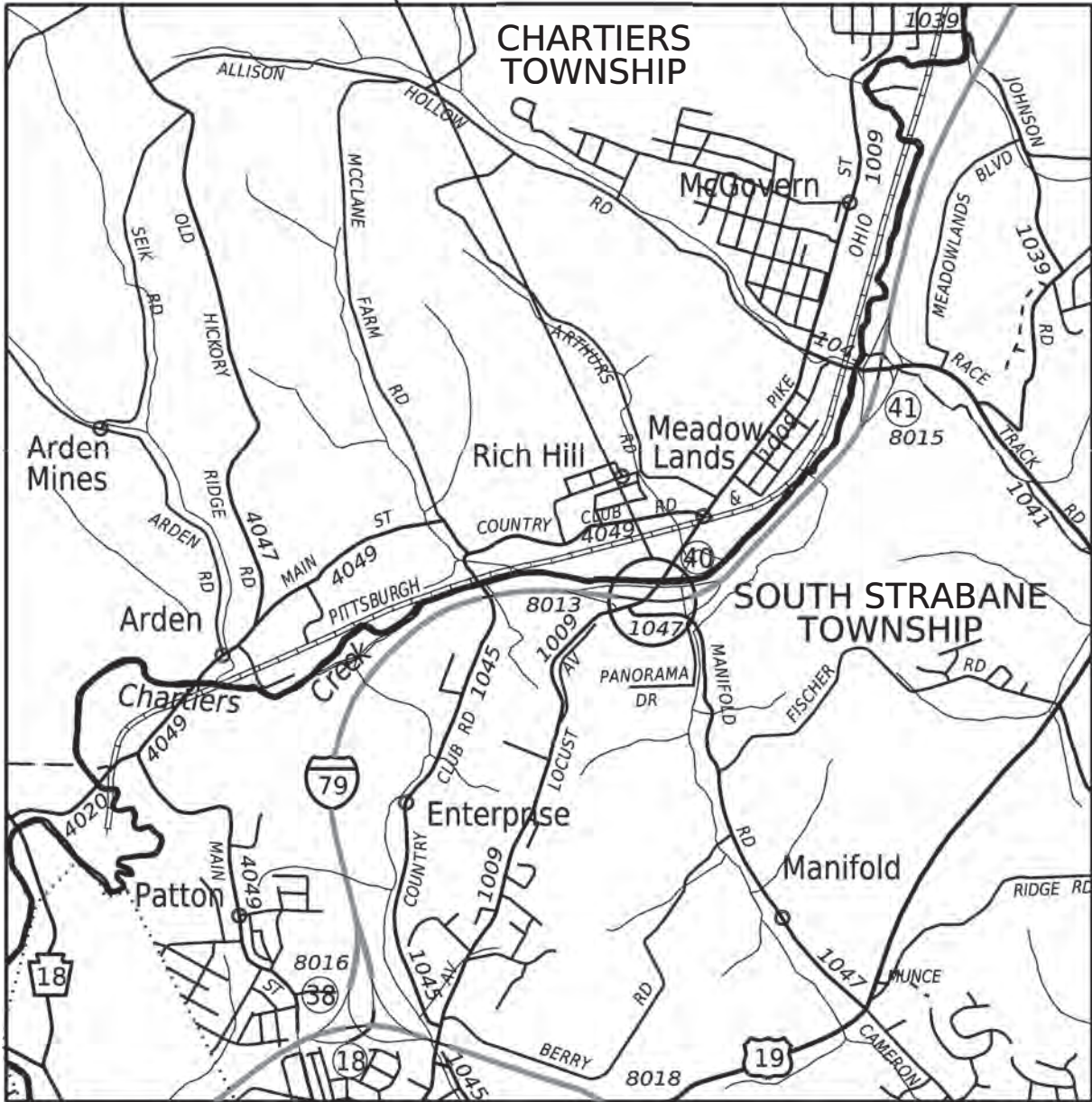
WASHINGTON COUNTY
 SOUTH STRABANE TOWNSHIP
 OVER SR 1045

BMS NUMBER 62/0079/0391/0720

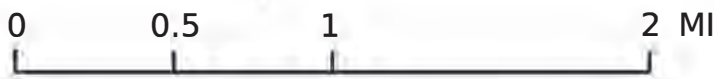
OPERATOR: rastuebner
 FILE NAME: pw://PDEDCPRAPPW01_penndot.lci:Connect_Projects/Documents/OpenRoads_Projects/D12/26-Fayette/26 0050 0 (118344)/DESIGN/Roadway/CADD Files/2600510_LOC_WASH

BRIDGE BEARING CLEANING

PROJECT LOCATION



SCALE



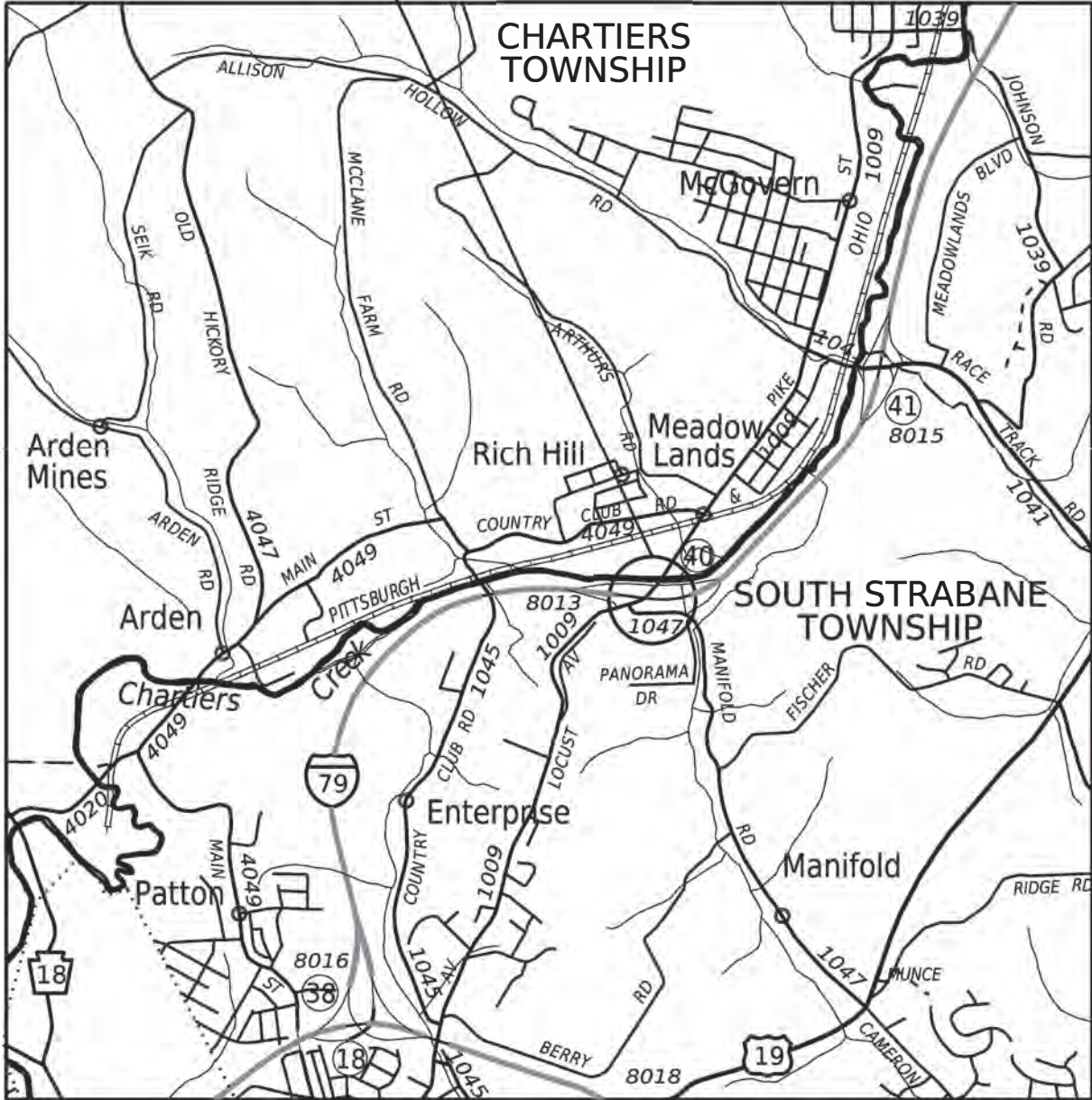
WASHINGTON COUNTY
 SOUTH STRABANE TOWNSHIP
 OVER SR 1009

BMS NUMBER 62/0079/0394/0355


OPERATOR: rastuebner
 FILE NAME: pw://PDEDCPRAPPW01_penndot.lci:Connect_Projects/Documents/OpenRoads_Projects/D12/26-Fayette/26 0050 0 (118344)/DESIGN/Roadway/CADD Files/2600510_LOC_WASH

BRIDGE BEARING CLEANING

PROJECT LOCATION



SCALE



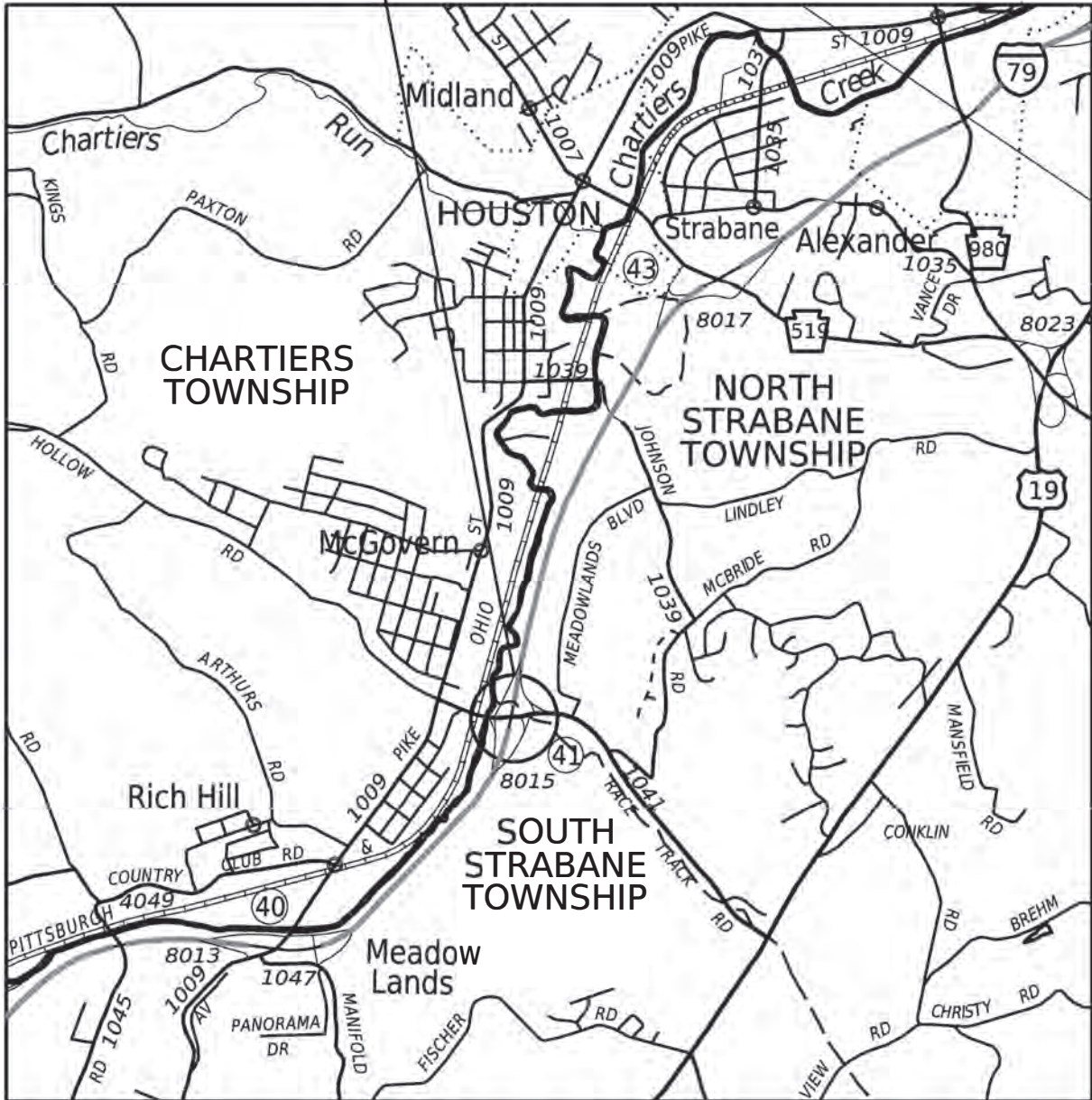
WASHINGTON COUNTY
 SOUTH STRABANE TOWNSHIP
 OVER SR 1009

BMS NUMBER 62/0079/0395/0650

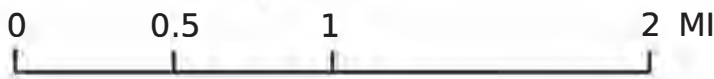
OPERATOR: rastuebner
 FILE NAME: pw://PDEDCPRAPPW01_penndot.lci:Connect_Projects/Documents/OpenRoads_Projects/D12/26-Fayette/26 0050 0 (118344)/DESIGN/Roadway/CADD Files/2600510_LOC_WASH

BRIDGE BEARING CLEANING

PROJECT LOCATION



SCALE



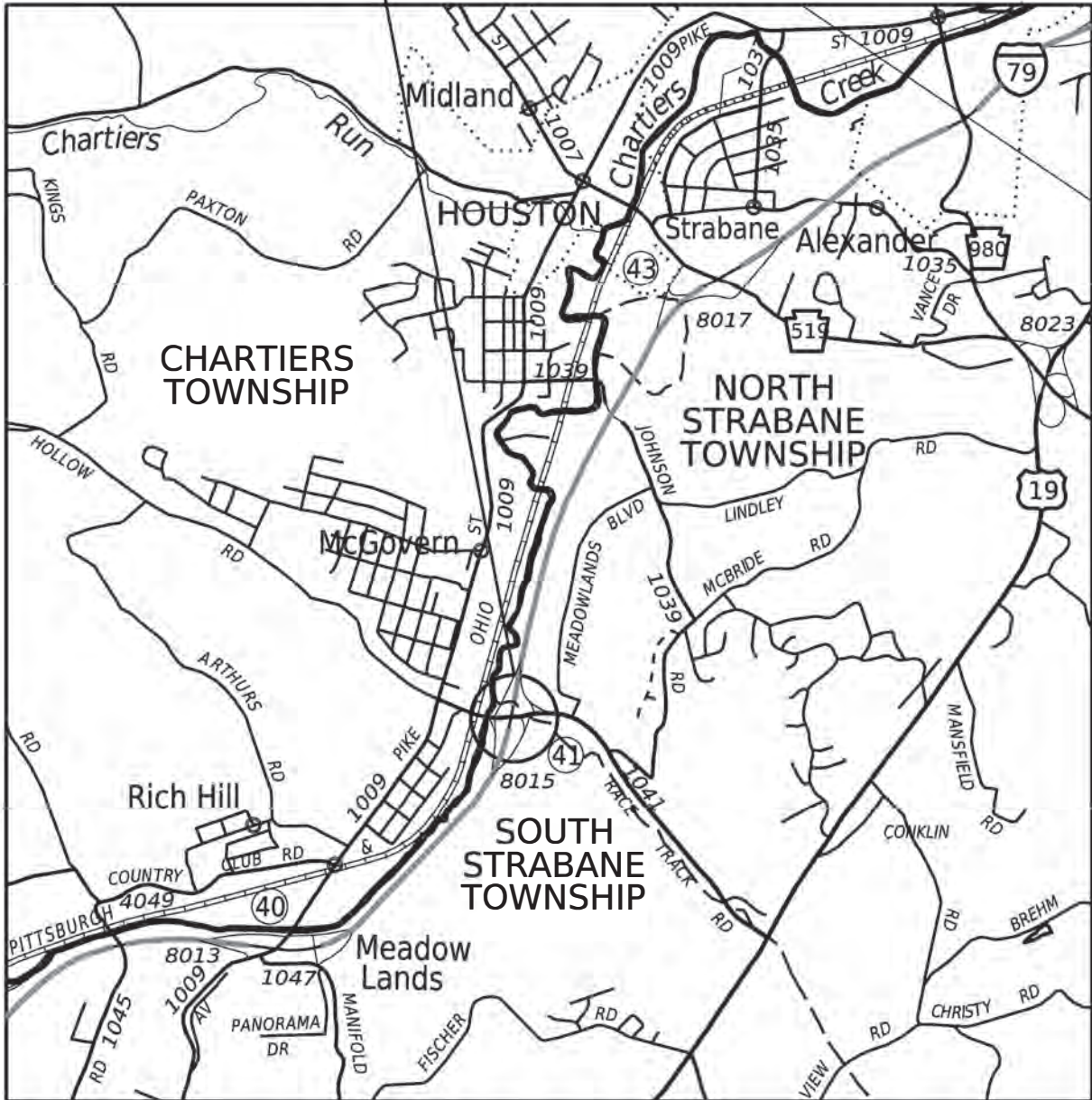
WASHINGTON COUNTY
 SOUTH STRABANE TOWNSHIP
 OVER SR 1041

BMS NUMBER 62/0079/0404/2385

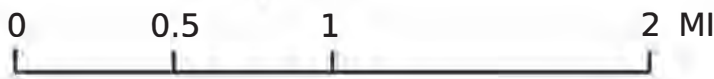
OPERATOR: rastuebner
 FILE NAME: pw://PDEDCPRAPPW01_penndot.lci:Connect_Projects/Documents/OpenRoads_Projects/D12/26-Fayette/26 0050 0 (118344)/DESIGN/Roadway/CADD Files/2600510_LOC_WASH

BRIDGE BEARING CLEANING

PROJECT LOCATION



SCALE



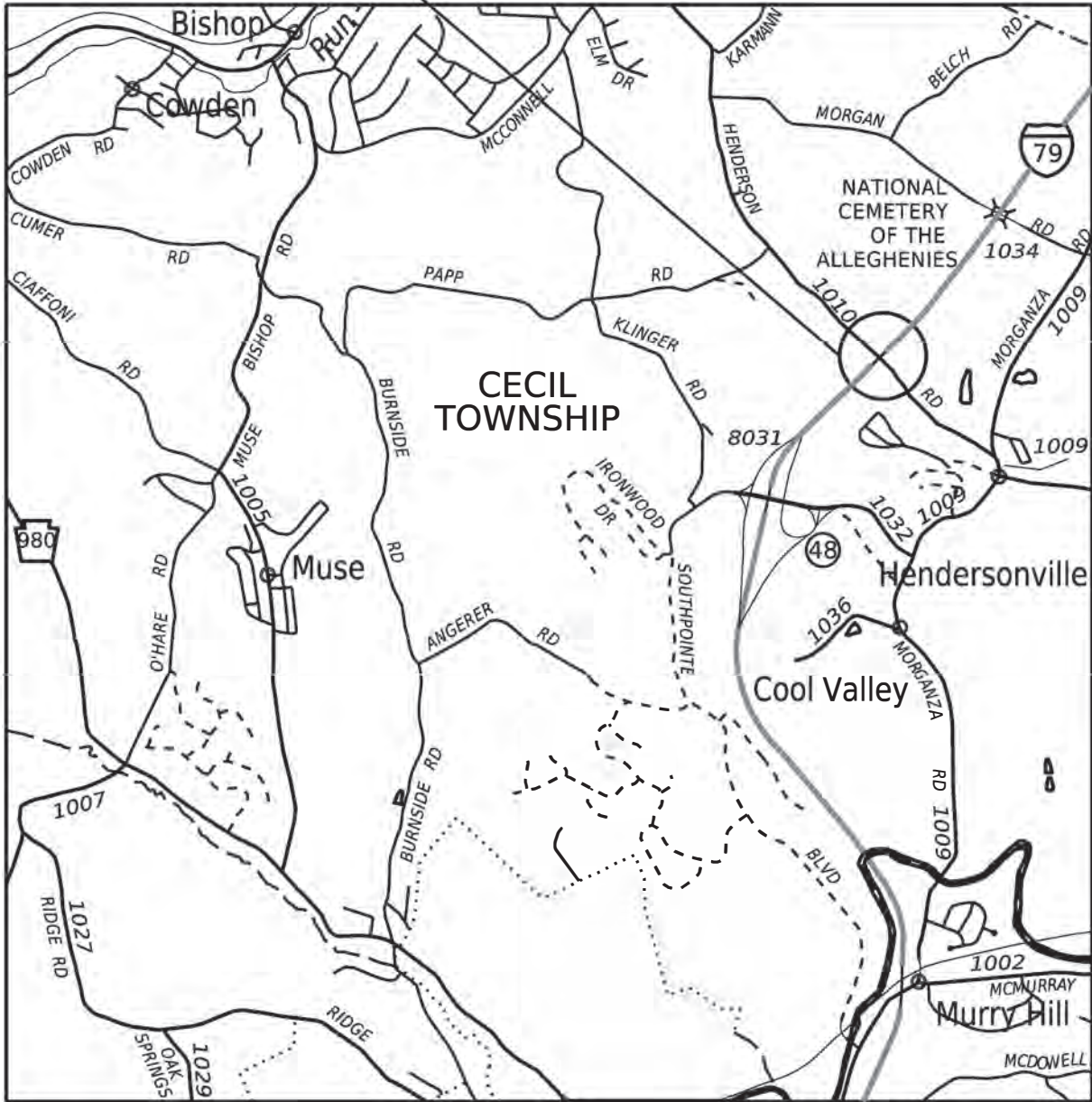
WASHINGTON COUNTY
 SOUTH STRABANE TOWNSHIP
 OVER SR 1041

BMS NUMBER 62/0079/0405/2280


OPERATOR: rastuebner
 FILE NAME: pw://PDEDCPRAPPW01_penndot.lci:Connect_Projects/Documents/OpenRoads_Projects/D12/26-Fayette/26 0050 0 (118344)/DESIGN/Roadway/CADD Files/2600510_LOC_WASH

BRIDGE BEARING CLEANING

PROJECT LOCATION



SCALE



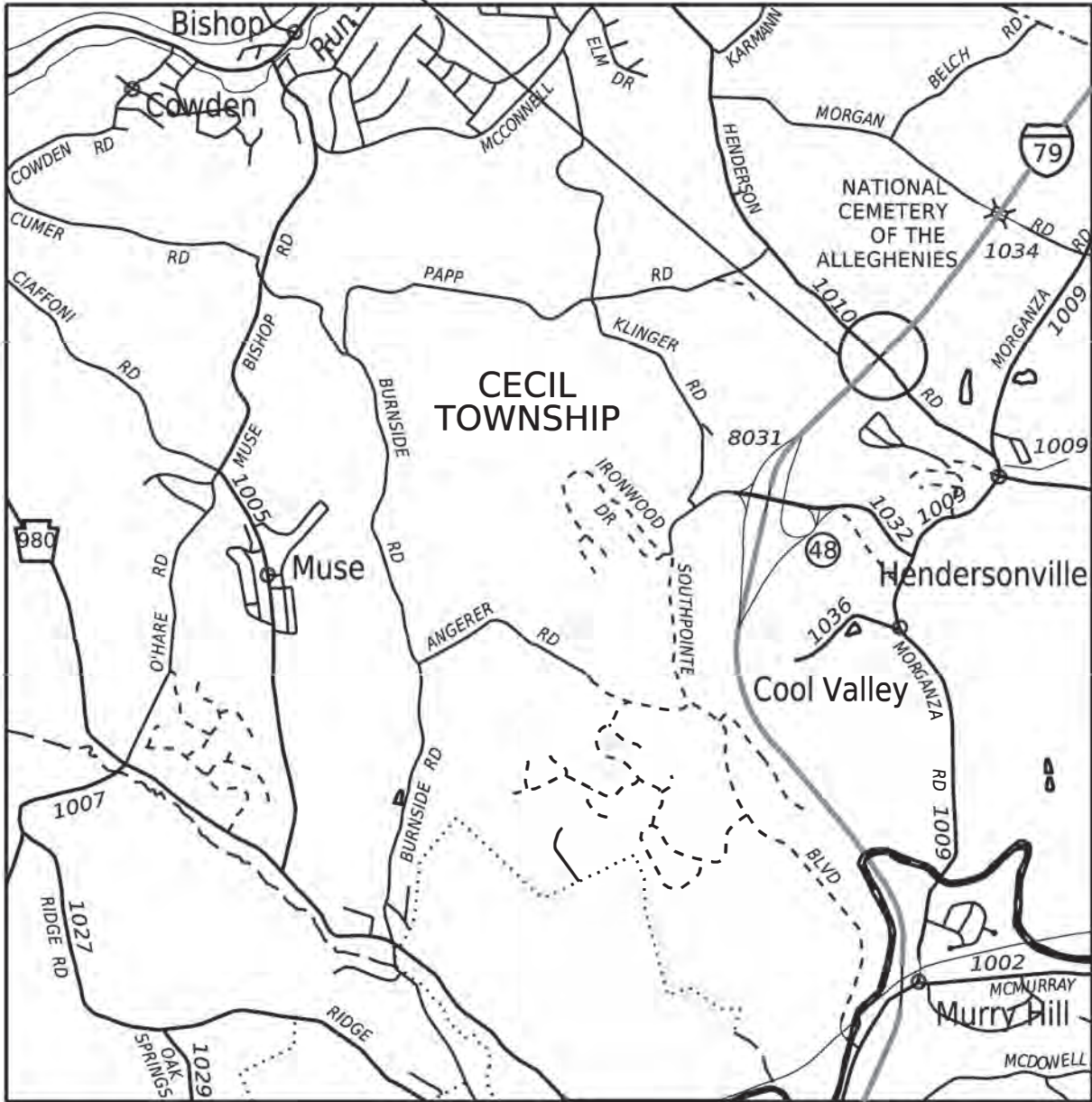
WASHINGTON COUNTY
CECIL TOWNSHIP
OVER SR 1010

BMS NUMBER 62/0079/0480/0880


OPERATOR: rastuebner
FILE NAME: pw://PDEDPRAPPW01_penndot.lci:Connect_Projects/Documents/OpenRoads_Projects/D12/26-Fayette/26 0050 0 (118344)/DESIGN/Roadway/CADD Files/2600510_LOC_WASH

BRIDGE BEARING CLEANING

PROJECT LOCATION



SCALE



WASHINGTON COUNTY
CECIL TOWNSHIP
OVER SR 1010

BMS NUMBER 62/0079/0481/0880


OPERATOR: rastuebner
FILE NAME: pw://PDEDCPRAPPW01_penn.dot.lci:Connect_Projects/Documents/OpenRoads_Projects/D12/26-Fayette/26 0050 0 (118344)/DESIGN/Roadway/CADD Files/2600510_LOC_WASH

BRIDGE BEARING CLEANING

PROJECT LOCATION



SCALE



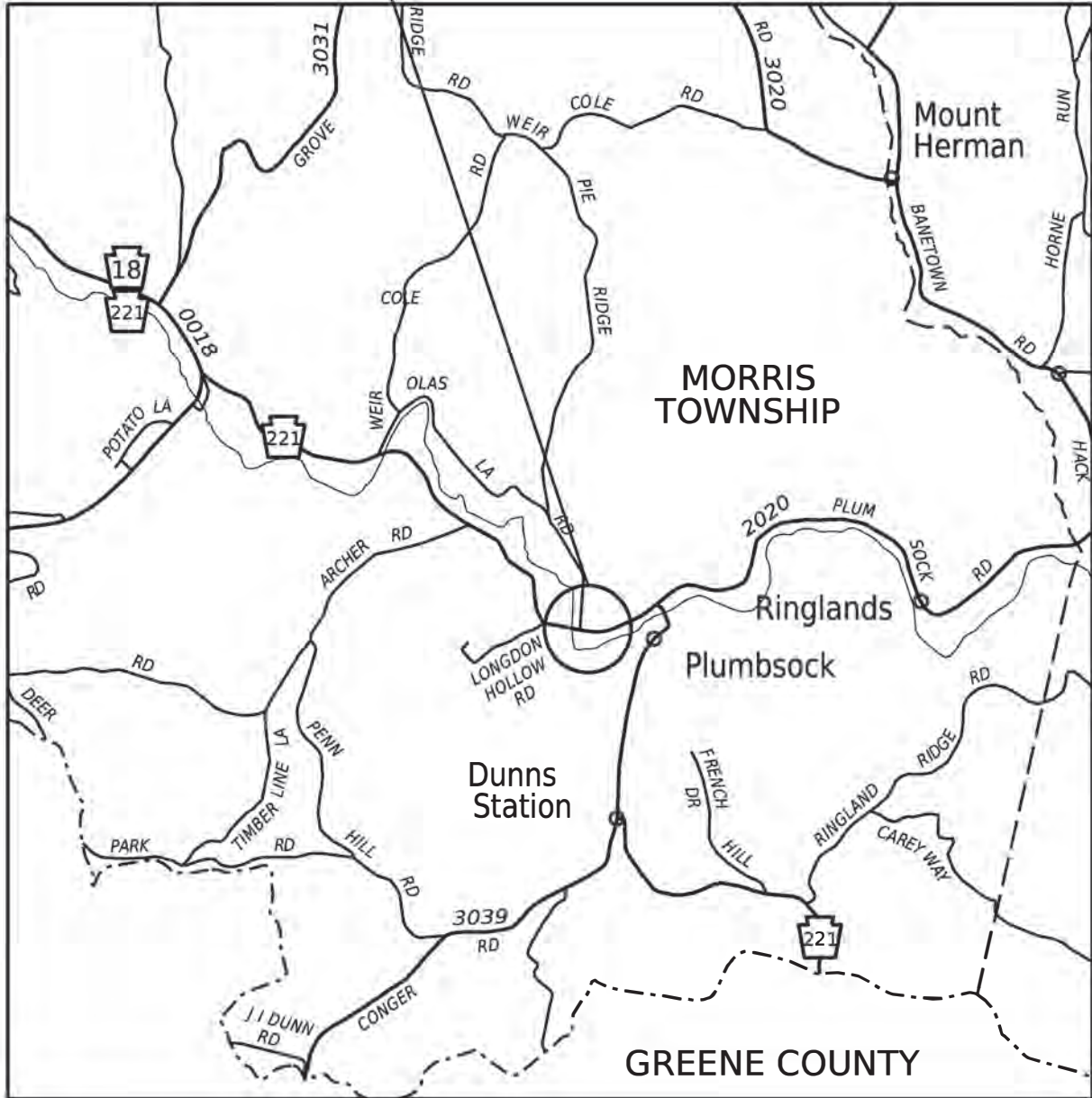
WASHINGTON COUNTY
 CARROLL TOWNSHIP
 OVER MINGO CREEK

BMS NUMBER 62/0088/0660/0000


OPERATOR: rastuebner
 FILE NAME: pw://PDEDCPRAPPW01_penn.dot.lci:Connect_Projects/Documents/OpenRoads_Projects/D12/26-Fayette/26 0050 0 |118344|DESIGN/Roadway/CADD Files/2600510_LOC_WASH

BRIDGE BEARING CLEANING

PROJECT LOCATION



SCALE



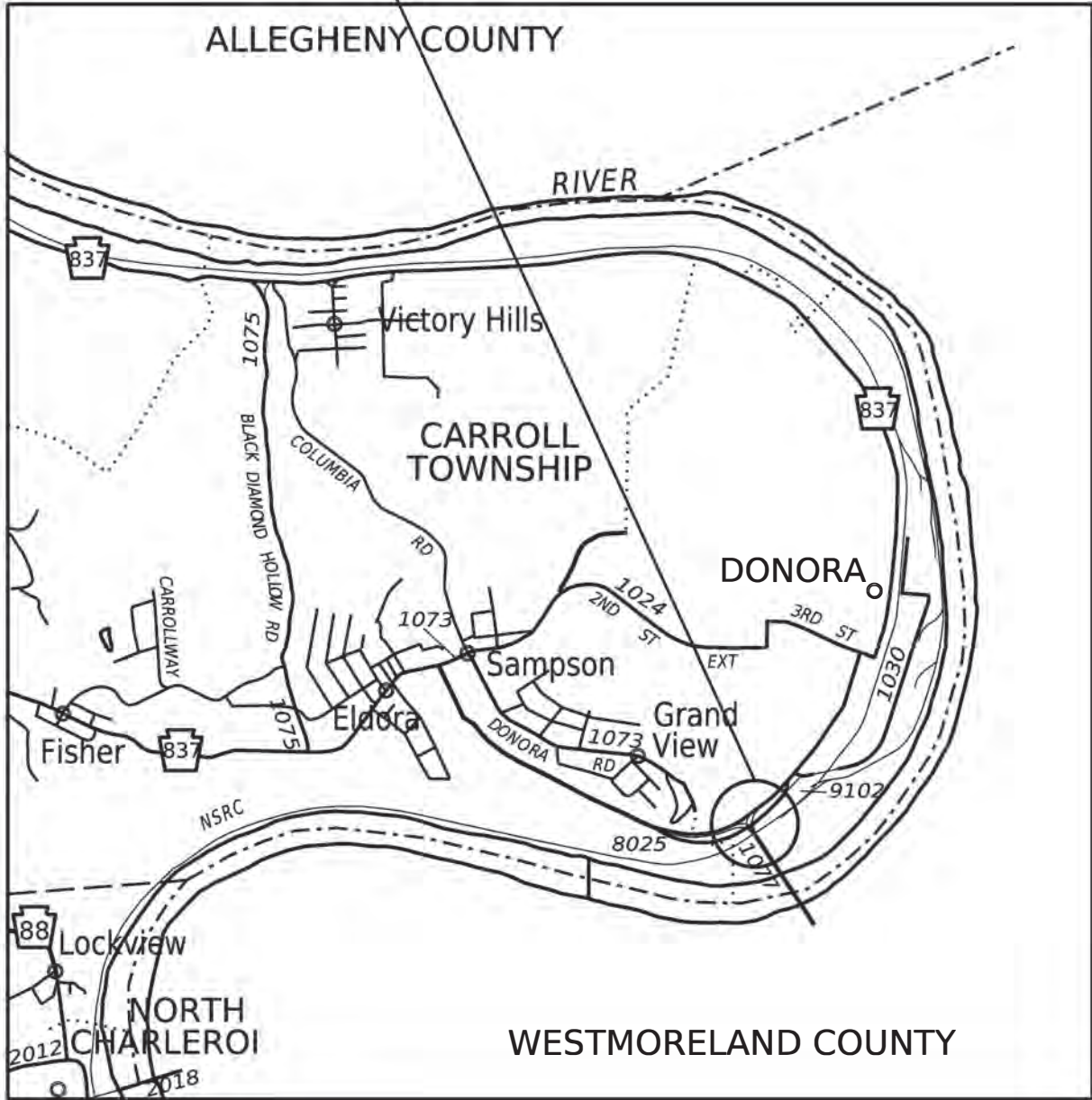
WASHINGTON COUNTY
 MORRIS TOWNSHIP
 OVER TENMILE CREEK

BMS NUMBER 62/0221/0070/0000

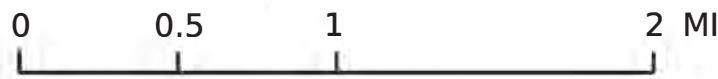
OPERATOR: rastuebner
 FILE NAME: pw://PDEDCRAPPW01.penn.dot.lci:Connect_Projects/Documents/OpenRoads_Projects/D12/26-Fayette/26 0050 0 (118344)/DESIGN/Roadway/CADD Files/2600510_LOC_WASH

BRIDGE BEARING CLEANING

PROJECT LOCATION



SCALE



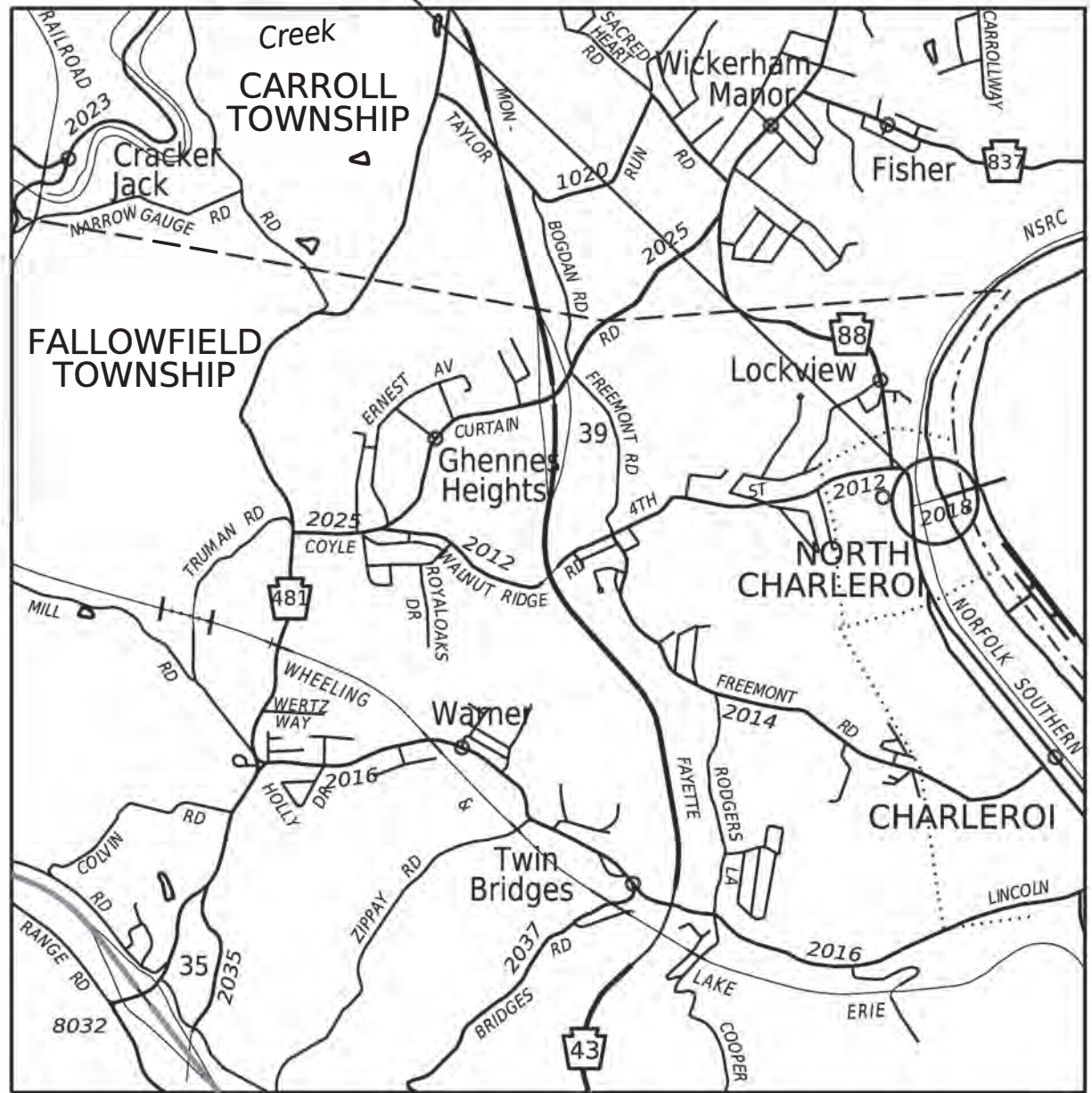
WASHINGTON COUNTY
 CARROLL TOWNSHIP
 OVER SR 0837

BMS NUMBER 62/1077/0020/0000

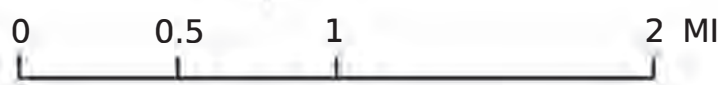
OPERATOR: rastuebner
 FILE NAME: pw://PDEDCPRAPPW01.penn.dot.lci:Connect_Projects/Documents/OpenRoads_Projects/D12/26-Fayette/26 0050 0 (118344)/DESIGN/Roadway/CADD Files/2600510_LOC_WASH

BRIDGE BEARING CLEANING

PROJECT LOCATION



SCALE



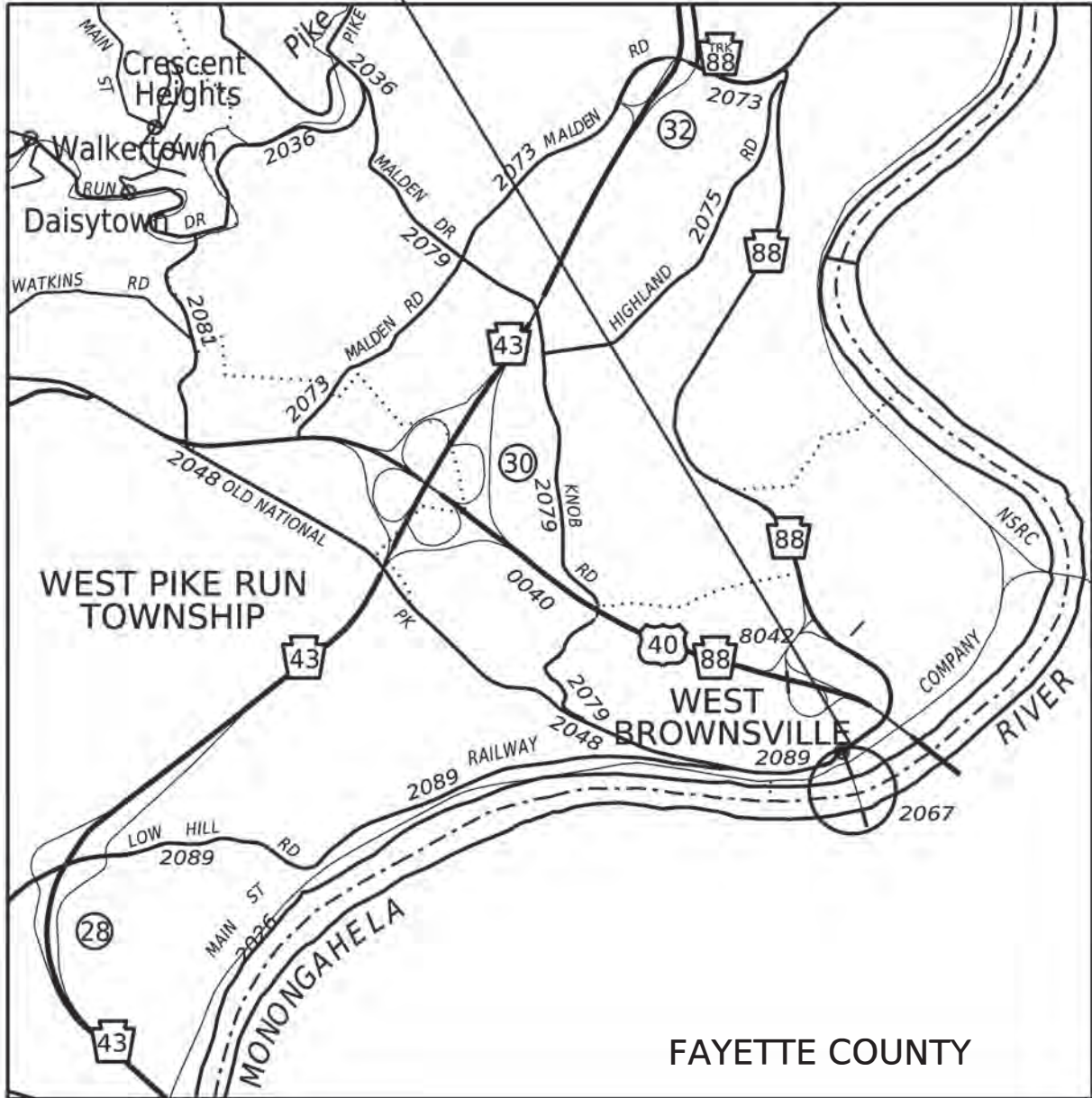
WASHINGTON COUNTY
 FALLOWFIELD TOWNSHIP
 OVER MONONGAHELA RIVER

BMS NUMBER 62/2018/0010/0089


OPERATOR: rastuebner
 FILE NAME: pw://PDEDCPRAPPW01_penndot.lci:Connect_Projects/Documents/OpenRoads_Projects/D12/26-Fayette/26 0050 0 |118344|DESIGN/Roadway/CADD Files/2600510_LOC_WASH

BRIDGE BEARING CLEANING

PROJECT LOCATION



SCALE



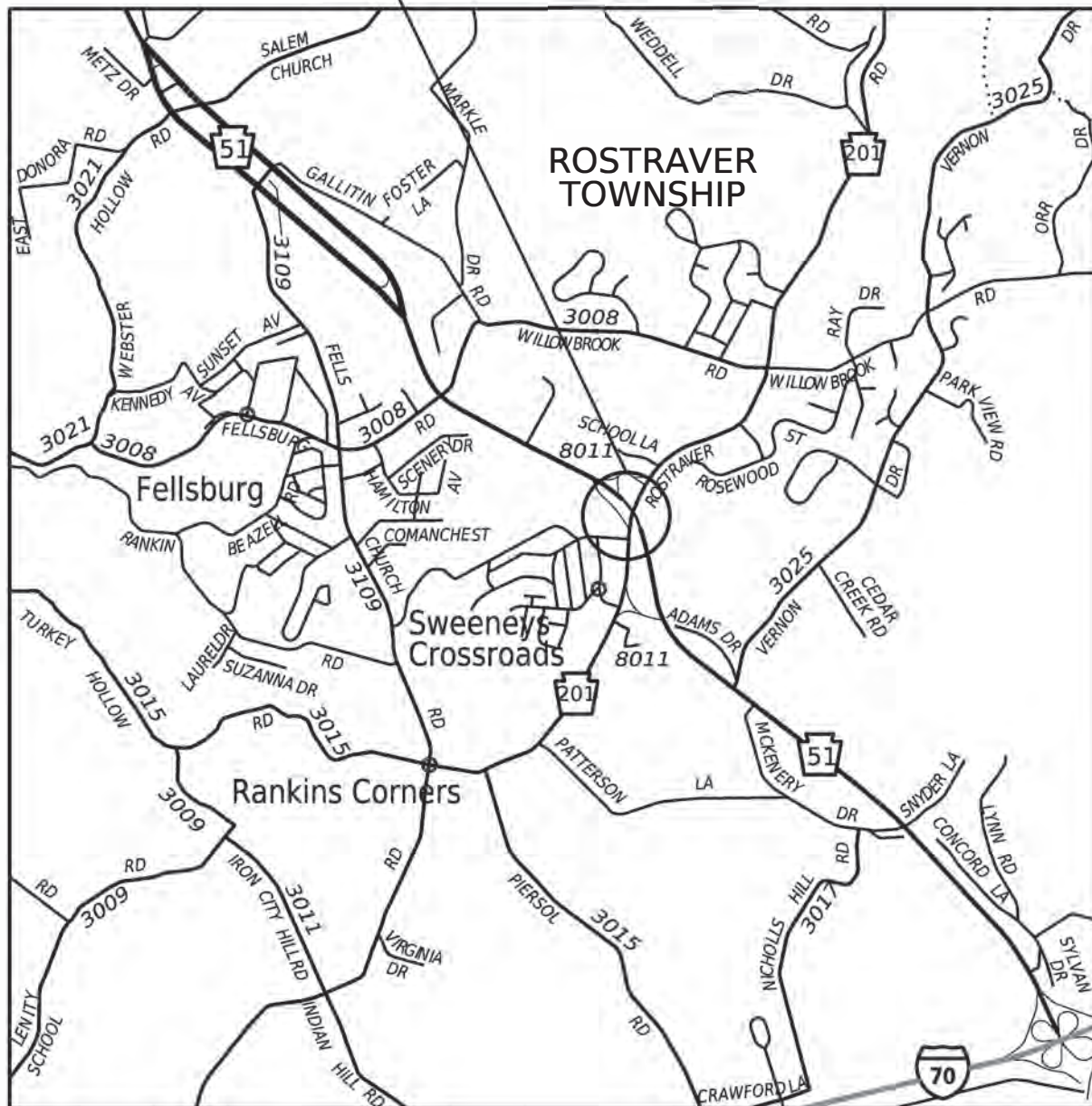
WASHINGTON COUNTY
 WEST PIKE RUN TOWNSHIP
 OVER MONONGAHELA RIVER

BMS NUMBER 62/2067/0010/0000


OPERATOR: rastuebner
 FILE NAME: pw://PDEDCPRAPPW01.penn.dot.lci:Connect_Projects/Documents/OpenRoads_Projects/D12/26-Fayette/26 0050 0 (118344)/DESIGN/Roadway/CADD Files/2600510_LOC_WASH

BRIDGE BEARING CLEANING

PROJECT LOCATION



SCALE

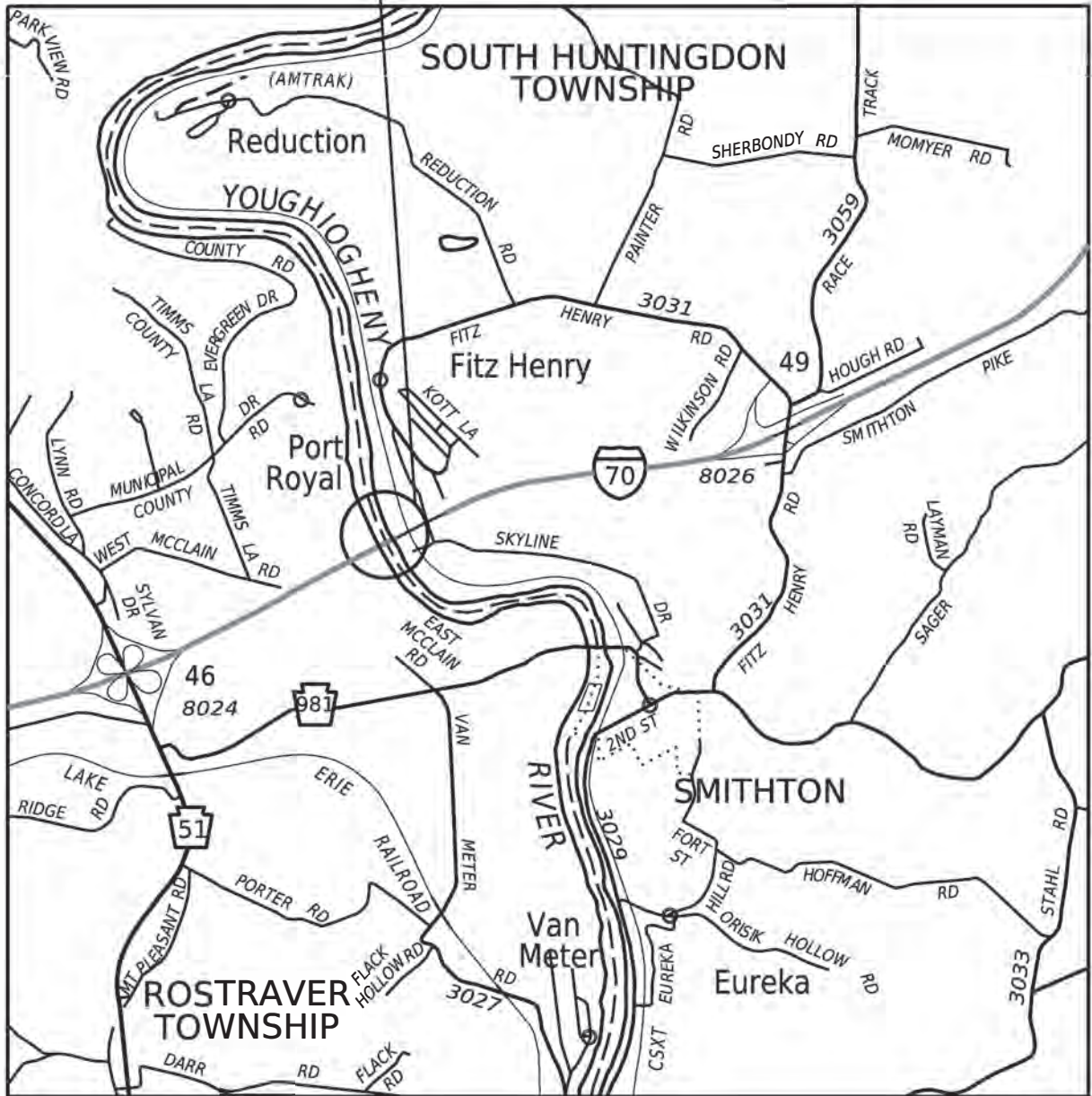


WESTMORELAND COUNTY
 ROSTRAVER TOWNSHIP
 OVER SR 0201


BMS NUMBER 64/0051/0100/1886

BRIDGE BEARING CLEANING

PROJECT LOCATION



SCALE



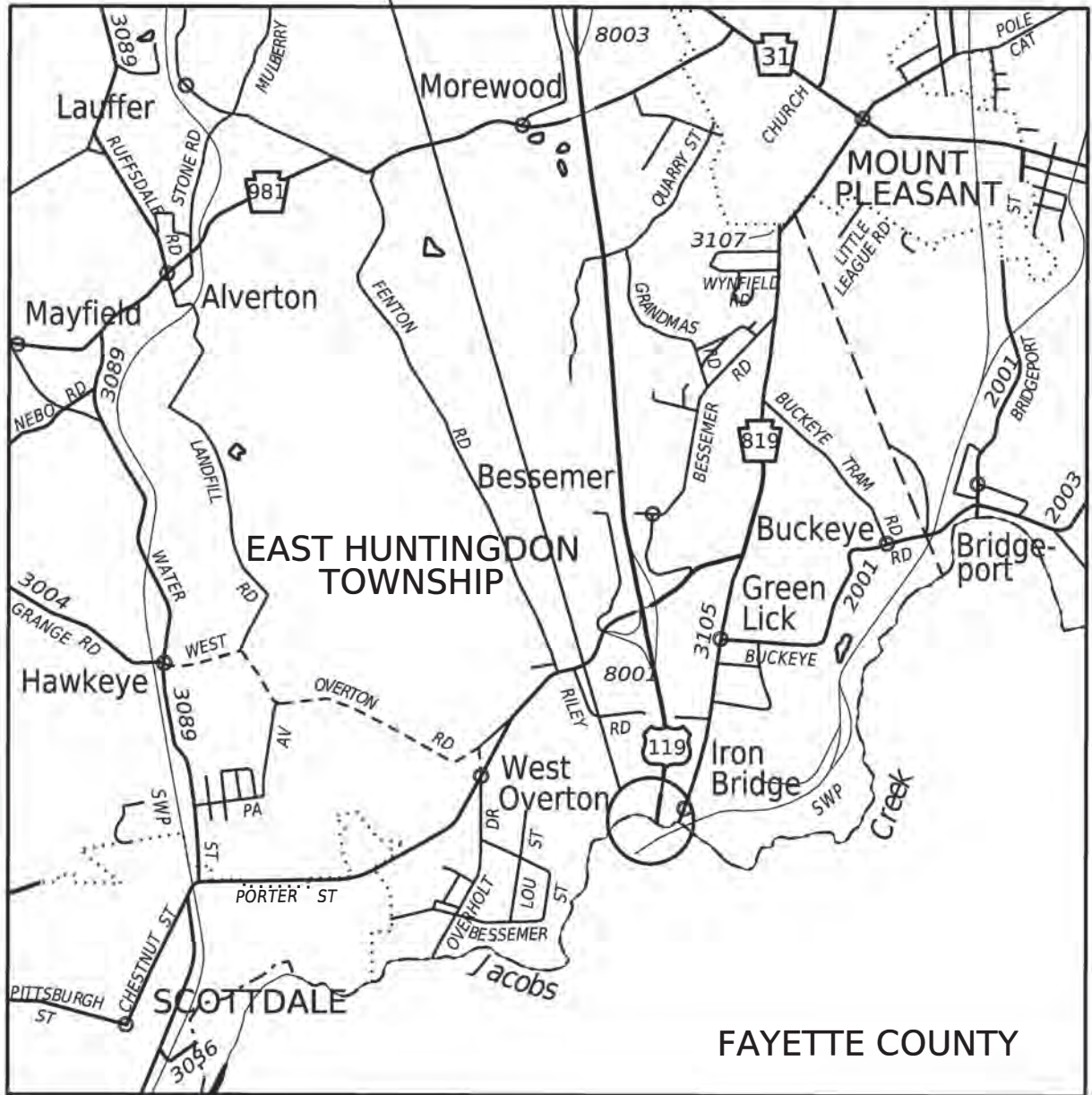
WESTMORELAND COUNTY
 SOUTH HUNTINGDON TOWNSHIP
 OVER YOUGHIOGHENY RIVER

BMS NUMBER 64/0070/0474/0000

OPERATOR: rastuebner
 FILE NAME: pw://PDEDCPRAPPW01_penn.dot.lci:Connect_Projects/Documents/OpenRoads_Projects/D12/26-Fayette/26 0050 0 (118344)/DESIGN/Roadway/CADD Files/26 0051 0_LOC_WEST

BRIDGE BEARING CLEANING

PROJECT LOCATION



SCALE



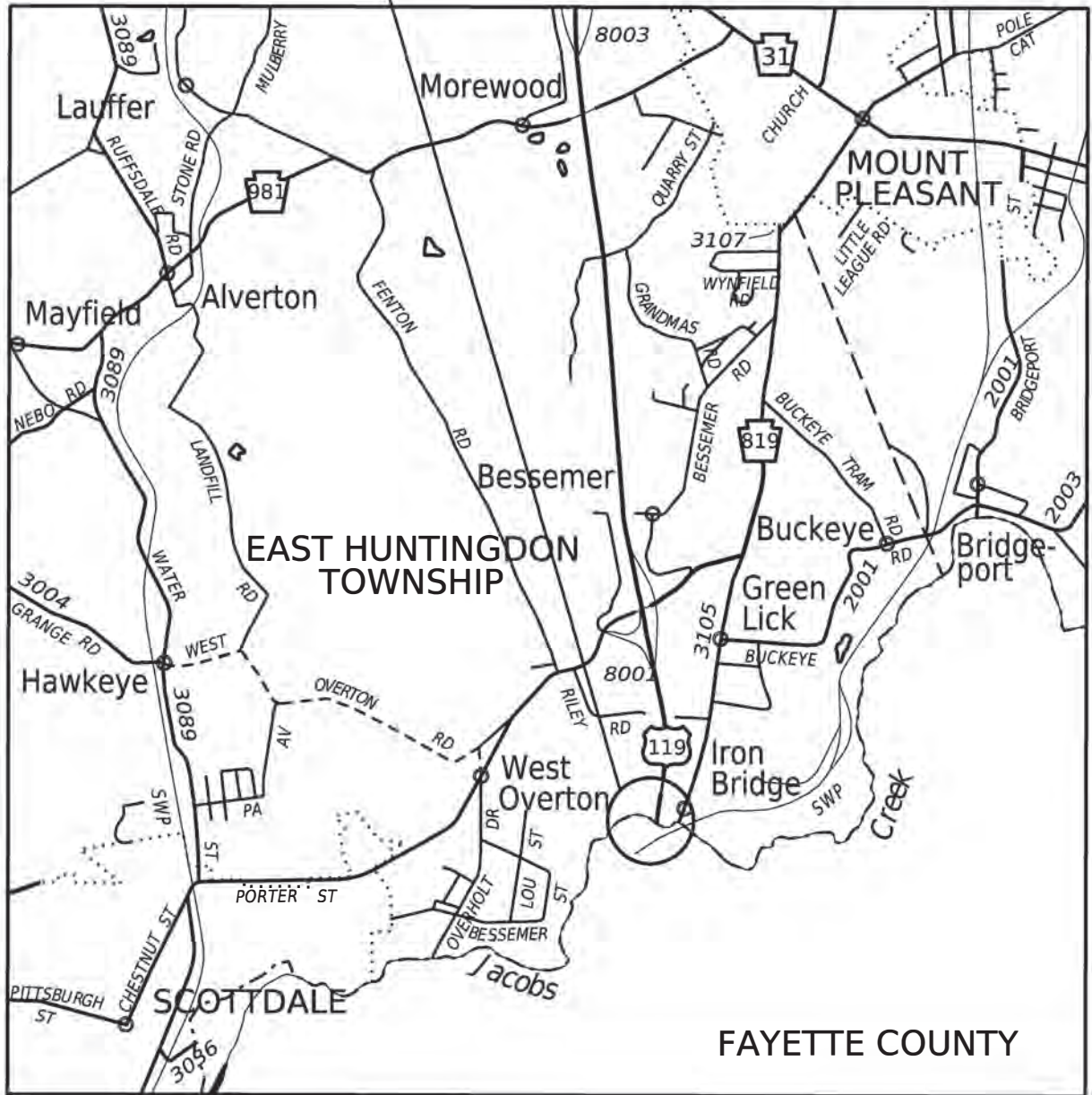
WESTMORELAND COUNTY
 EAST HUNTINGDON TOWNSHIP
 OVER JACOBS CREEK

BMS NUMBER 64/0119/0010/0000

OPERATOR: rastuebner
 FILE NAME: pw://PDEDCPRAPPW01_penndot.lci:Connect_Projects/Documents/OpenRoads_Projects/D12/26-Fayette/26 0050 0 (118344)/DESIGN/Roadway/CADD Files/26 0051 0_LOC_WEST

BRIDGE BEARING CLEANING

PROJECT LOCATION



SCALE



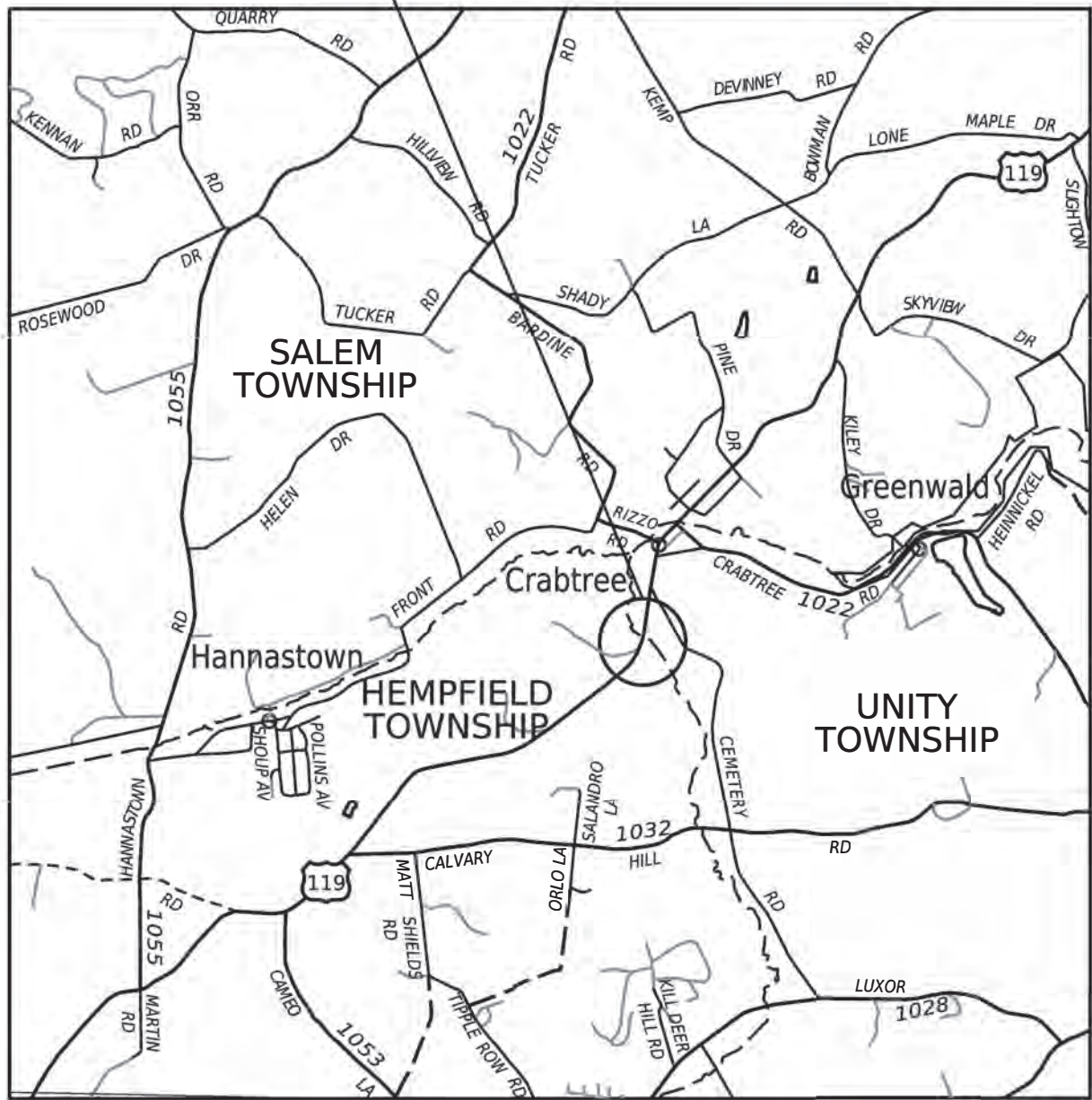
WESTMORELAND COUNTY
 EAST HUNTINGDON TOWNSHIP
 OVER JACOBS CREEK

BMS NUMBER 64/0119/0011/0000


OPERATOR: rastuebner
 FILE NAME: pw://PDEDCPRAPPW01_penndot.lci:Connect_Projects/Documents/OpenRoads_Projects/D12/26-Fayette/26 0050 0 (118344)/DESIGN/Roadway/CADD Files/26 0051 0_LOC_WEST

BRIDGE BEARING CLEANING

PROJECT LOCATION



SCALE



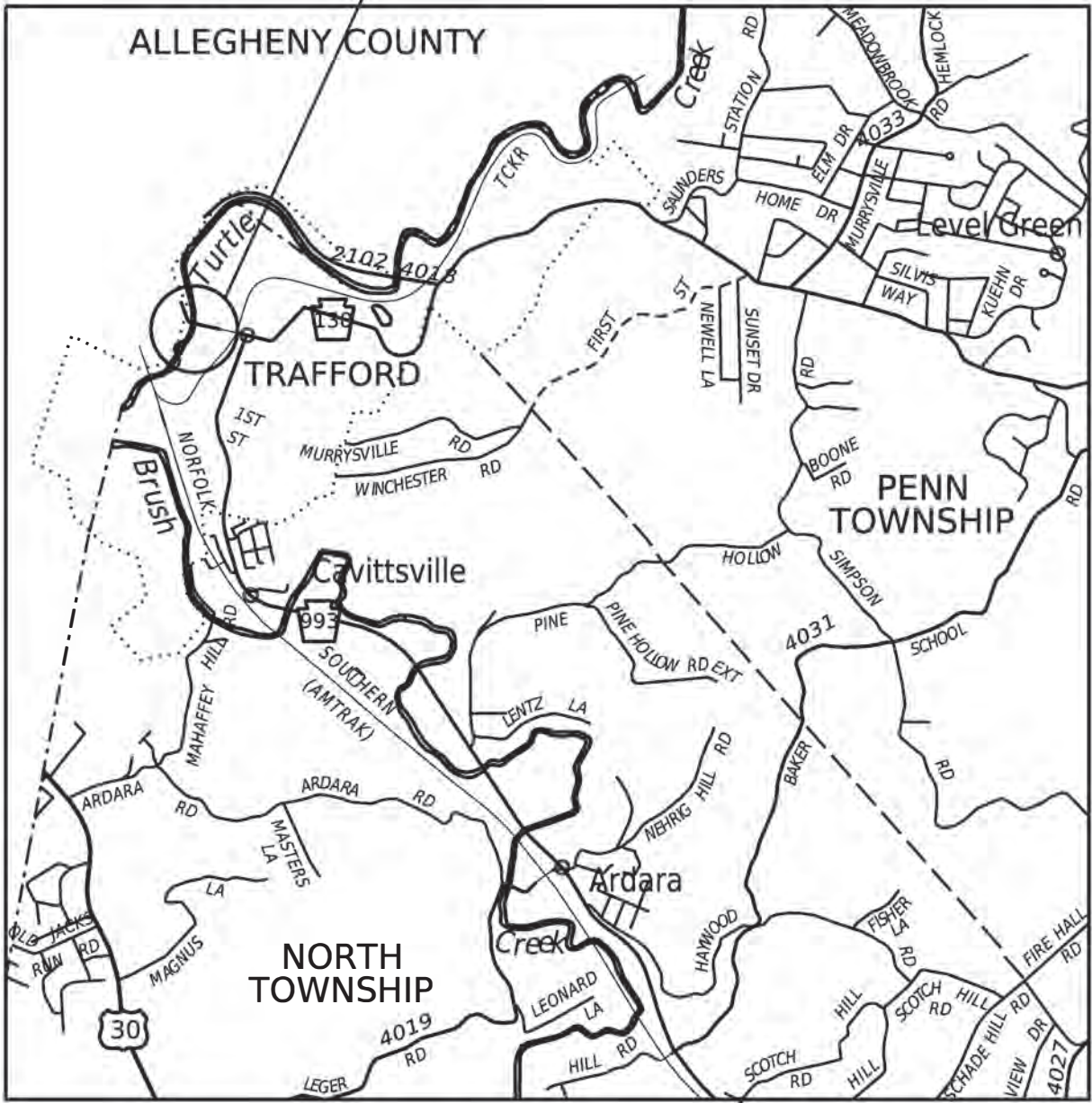
WESTMORELAND COUNTY
 SALEM TOWNSHIP
 OVER LITTLE CRABTREE CREEK

BMS NUMBER 64/0119/0450/0000


OPERATOR: rastuebner
 FILE NAME: p:\PDEDCPRAPPW01_penn.dot\c:\Connect_Projects\Documents\OpenRoads_Projects\12\26-Fayette\26 0050 0 (118344)\DESIGN\Roadway\CADD Files\26 0051 0_LOC_WEST

BRIDGE BEARING CLEANING

PROJECT LOCATION



SCALE



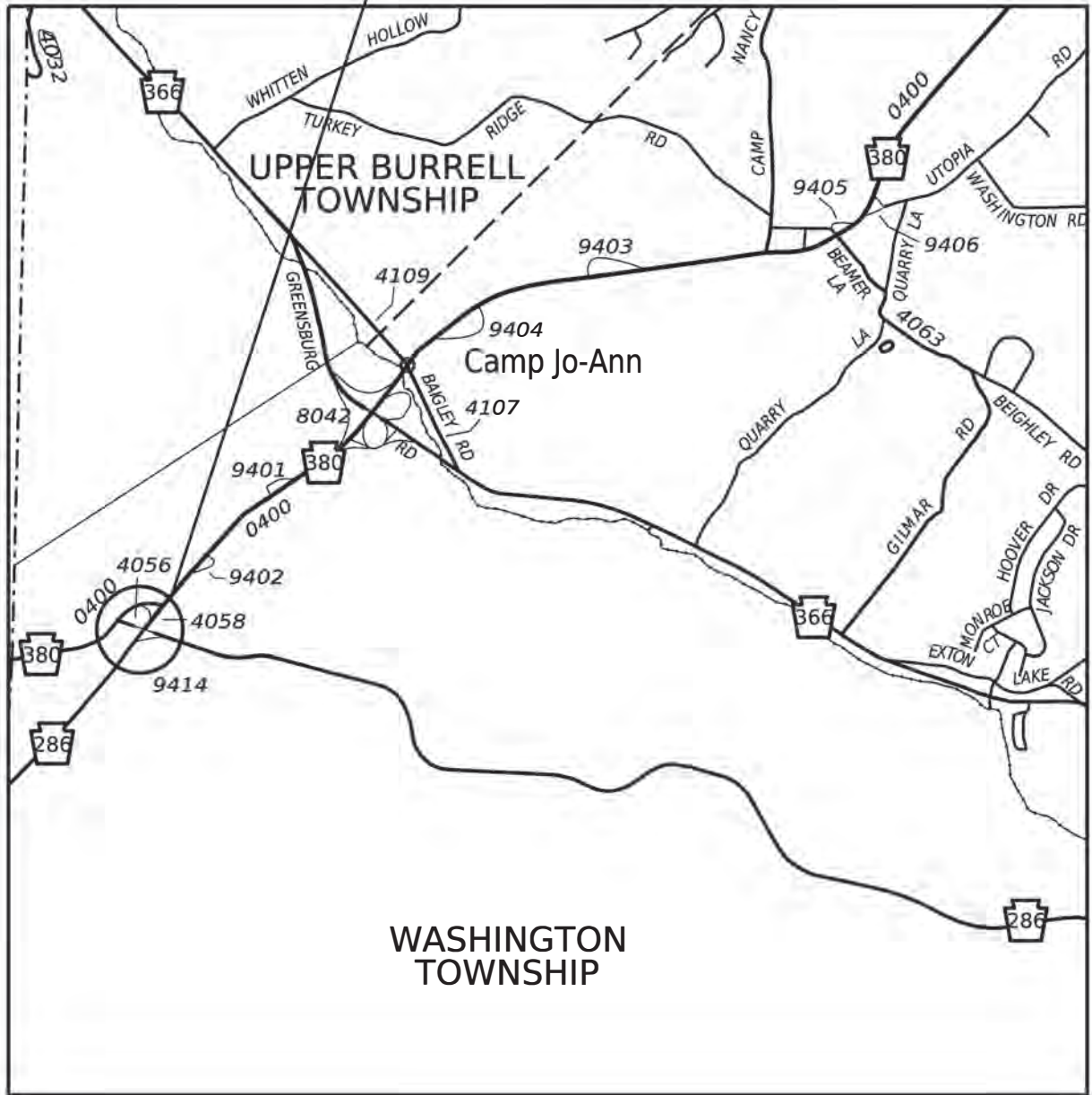
WESTMORELAND COUNTY
PERRY TOWNSHIP
OVER TURTLE CREEK

BMS NUMBER 64/0130/0012/0000

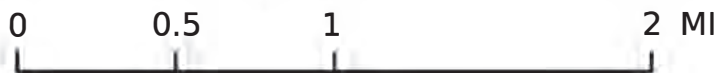
OPERATOR: rastuebner
FILE NAME: pw://PDEDCPRAPPW01_penndot.lci:Connect_Projects/Documents/OpenRoads_Projects/D12/26-Fayette/26 0050 0 (118344)/DESIGN/Roadway/CADD Files/26 0051 0_LOC_WEST

BRIDGE BEARING CLEANING

PROJECT LOCATION



SCALE



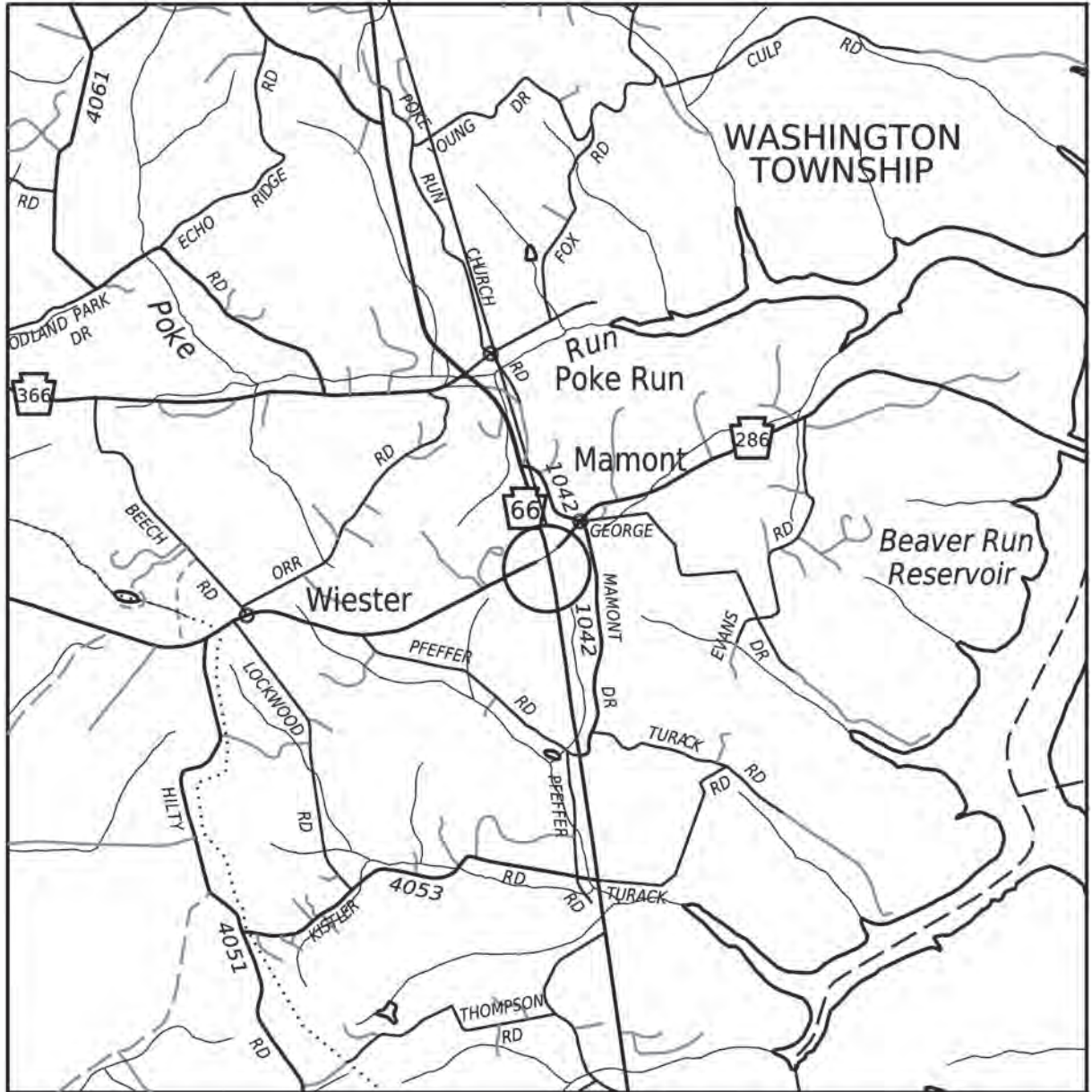
WESTMORELAND COUNTY
 WASHINGTON TOWNSHIP
 OVER SR 0286 / SR 4058

BMS NUMBER 64/0286/0030/0000


OPERATOR: rastuebner
 FILE NAME: pw://PDEDCPRAPPW01_penndot.lci:Connect_Projects/Documents/OpenRoads_Projects/D12/26-Fayette/26 0050 0 (118344)/DESIGN/Roadway/CADD Files/26 0051 0_LOC_WEST

BRIDGE BEARING CLEANING

PROJECT LOCATION



SCALE



WESTMORELAND COUNTY
 WASHINGTON TOWNSHIP
 OVER SR 0066

BMS NUMBER 64/0286/0130/1246

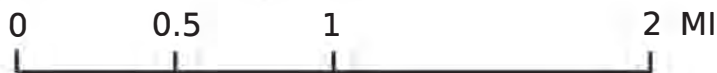
OPERATOR: rastuebner
 FILE NAME: p:\PDEDCPRAPPW01_penn.dot\Connect_Projects\Documents\OpenRoads_Projects\12\26-Fayette\26 0050 0 118344\DESIGN\Roadway\CADD Files\26 0051 0_LOC_WEST

BRIDGE BEARING CLEANING

PROJECT LOCATION



SCALE

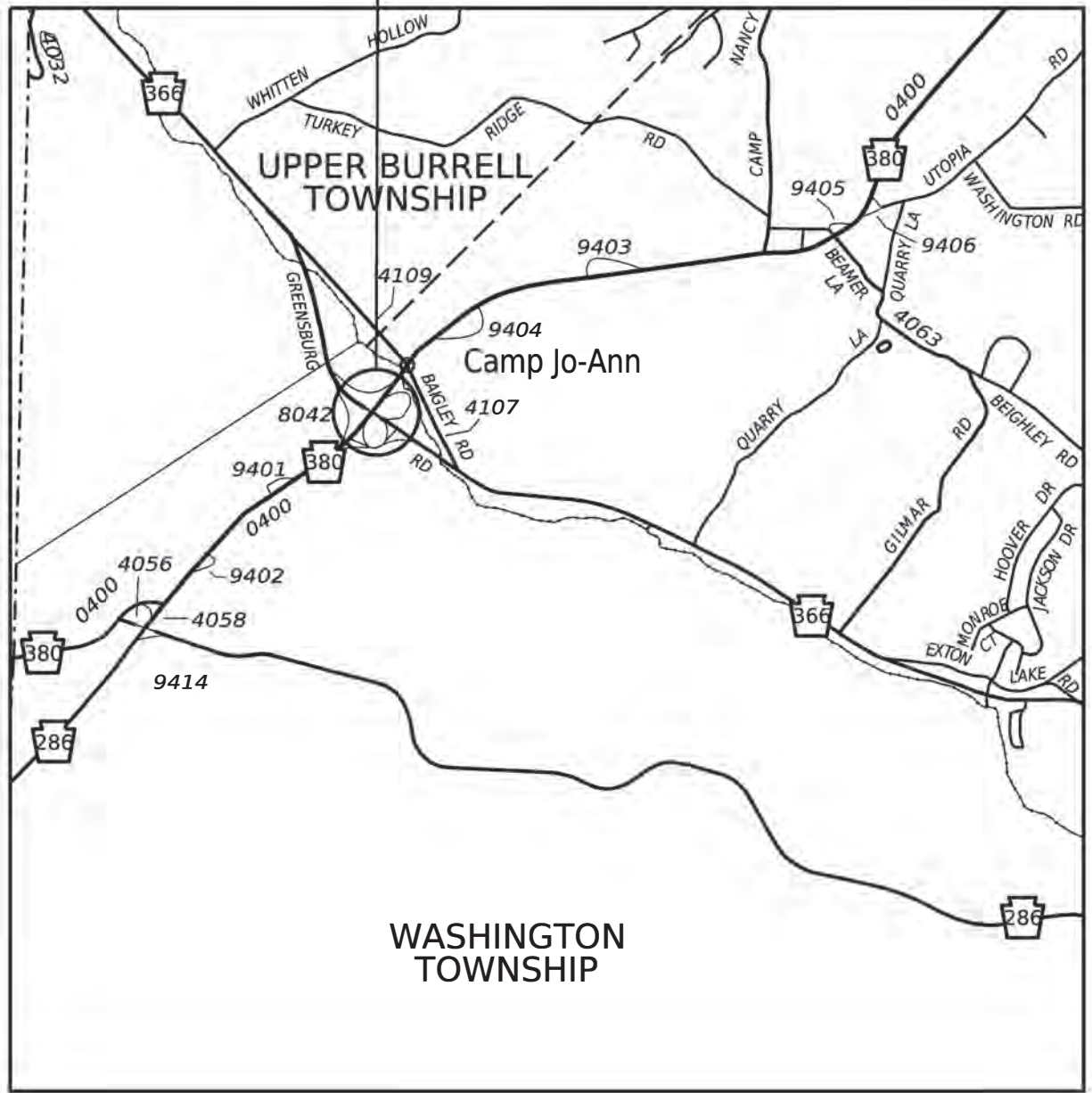


WESTMORELAND COUNTY
 ALLEGHENY TOWNSHIP
 OVER ALLEGHENY RIVER

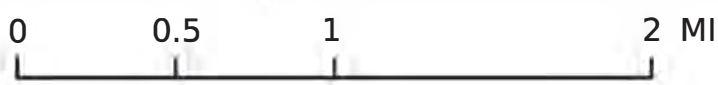
BMS NUMBER 64/0356/0222/0000

BRIDGE BEARING CLEANING

PROJECT LOCATION



SCALE



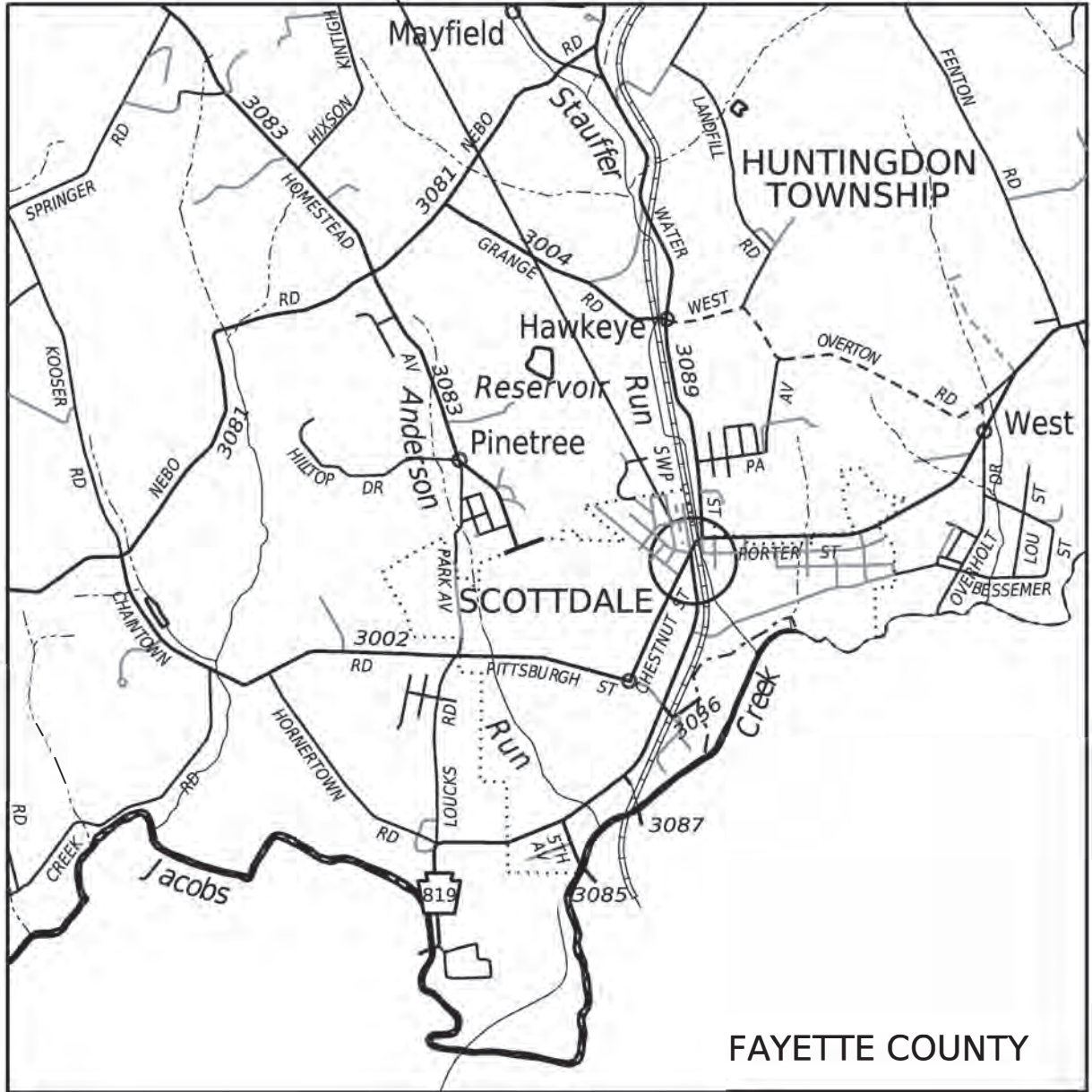
WESTMORELAND COUNTY
 WASHINGTON TOWNSHIP
 OVER SR 0380

BMS NUMBER 64/0366/0192/2191


OPERATOR: rastuebner
 FILE NAME: pw://PDEDCPRAPPW01_penndot.lci:Connect_Projects/Documents/OpenRoads_Projects/D12/26-Fayette/26 0050 0 (118344)/DESIGN/Roadway/CADD Files/26 0051 0_LOC_WEST

BRIDGE BEARING CLEANING

PROJECT LOCATION



SCALE



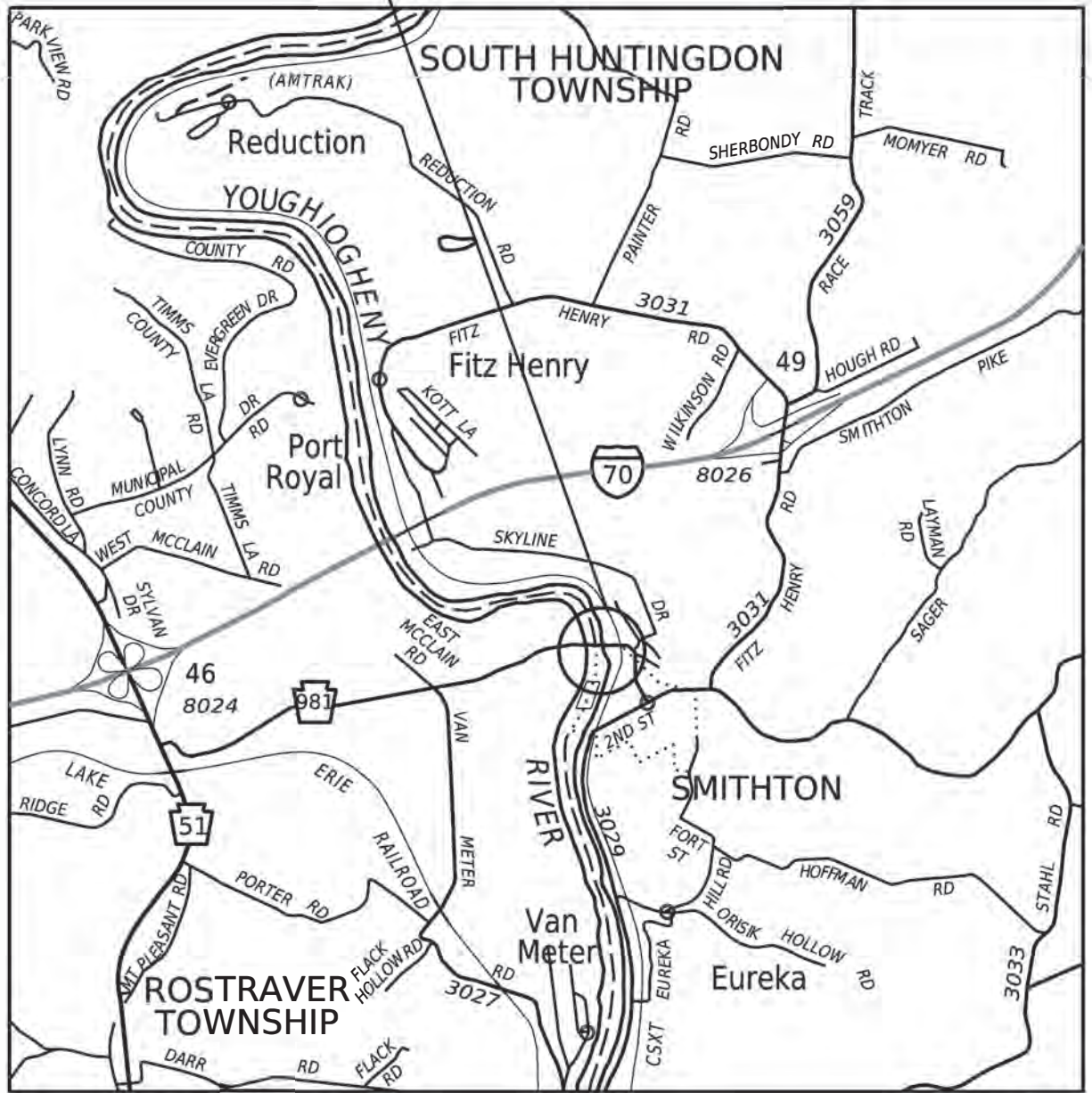
WESTMORELAND COUNTY
 WASHINGTON TOWNSHIP
 OVER STAUFFER RUN

BMS NUMBER 64/0819/0040/1591


OPERATOR: rastuebner
 FILE NAME: pw://PDEDCPRAPPW01_penndot.lci:Connect_Projects/Documents/OpenRoads_Projects/D12/26-Fayette/D12/26-Fayette/CADD Files/26 0051_0_LOC_WEST

BRIDGE BEARING CLEANING

PROJECT LOCATION



SCALE



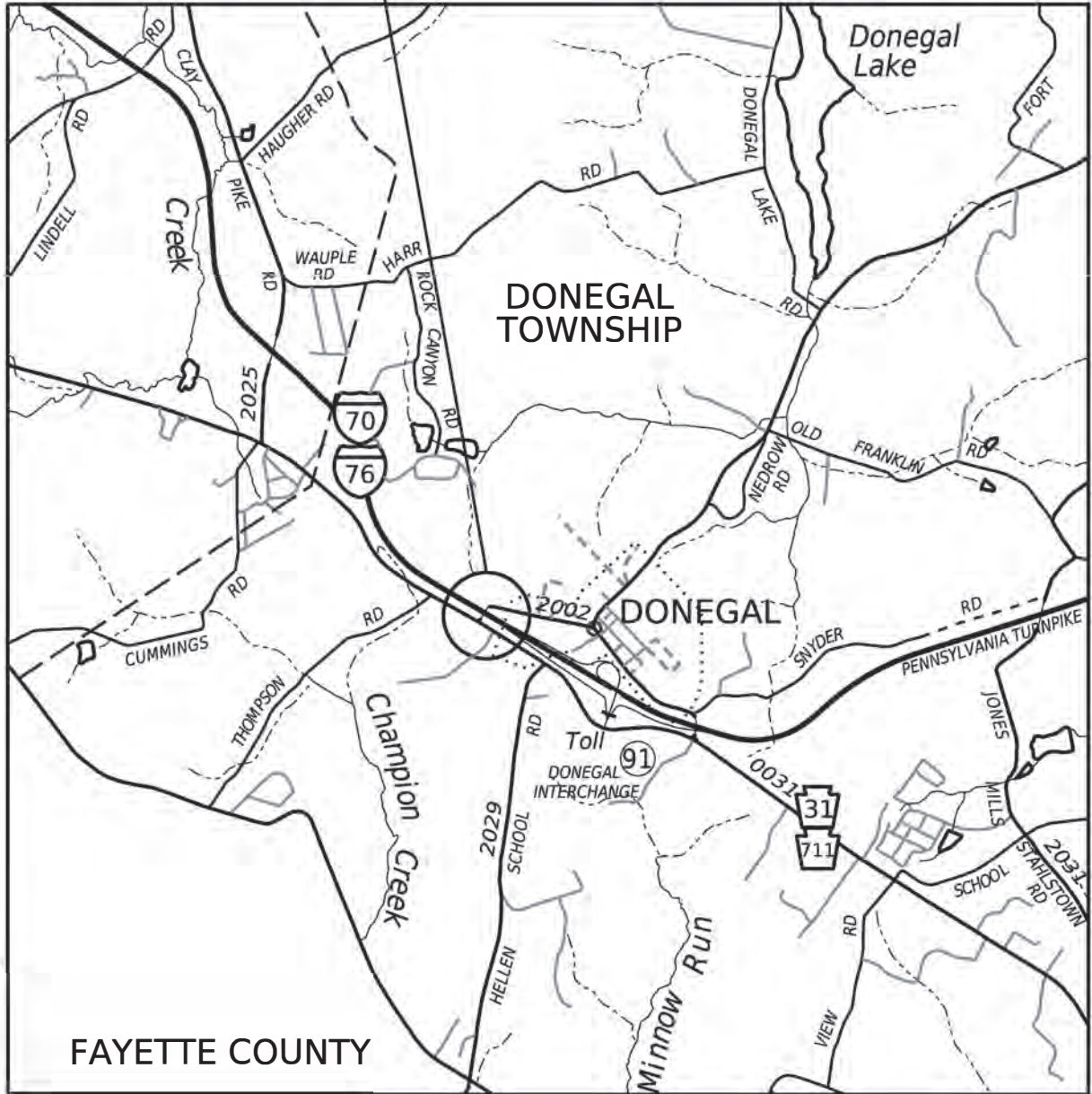
WESTMORELAND COUNTY
 SOUTH HUNTINGDON TOWNSHIP
 OVER YOUGHIOGHENY RIVER

BMS NUMBER 64/0981/0030/2042


OPERATOR: rastuebner
 FILE NAME: pw://PDEDCPRAPPW101_penn.dot.lci:Connect_Projects/Documents/OpenRoads_Projects/D12/26-Fayette/26 0050 0 (118344)/DESIGN/Roadway/CADD Files/26 0051 0_LOC_WEST

BRIDGE BEARING CLEANING

PROJECT LOCATION



SCALE



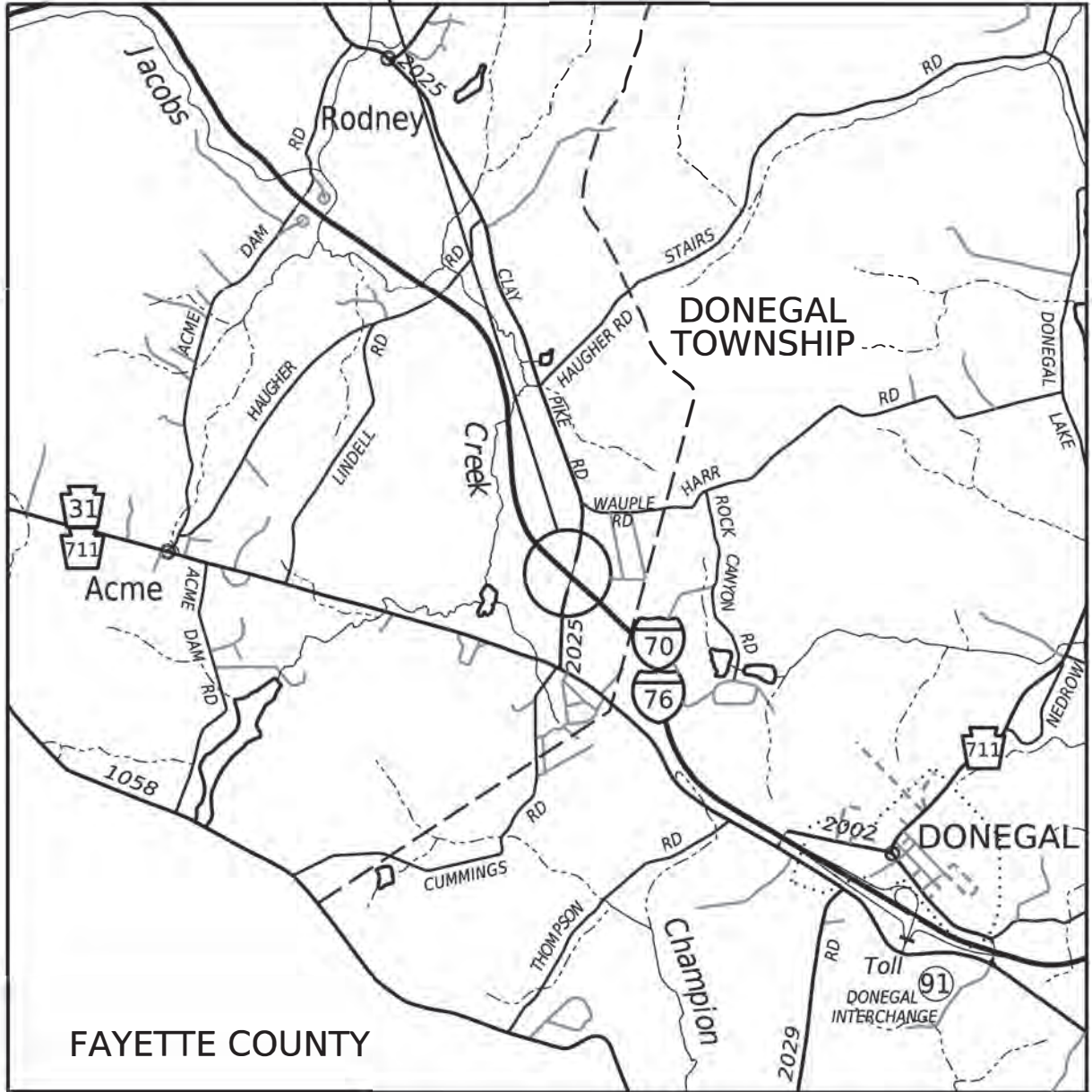
WESTMORELAND COUNTY
 DONEGAL TOWNSHIP
 OVER TOLLROAD 0076

BMS NUMBER 64/2002/0010/0100


OPERATOR: rastuebner
 FILE NAME: pw://PDEDCPRAPPW01_penn.dot.lci:Connect_Projects/Documents/OpenRoads_Projects/D12/26-Fayette/26 0050 0 (118344)/DESIGN/Roadway/CADD Files/26 0051 0_LOC_WEST

BRIDGE BEARING CLEANING

PROJECT LOCATION



SCALE



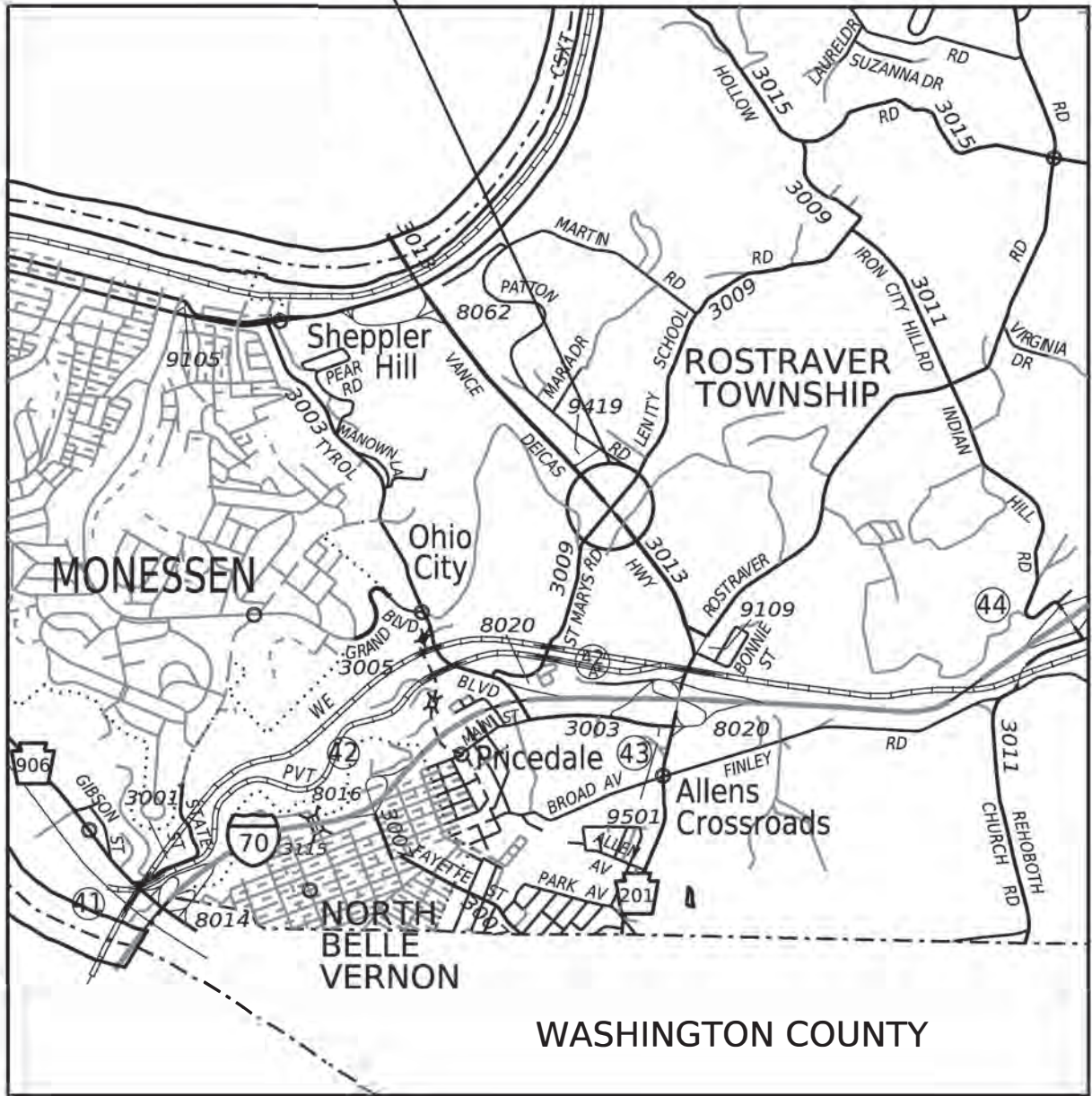
WESTMORELAND COUNTY
 DONEGAL TOWNSHIP
 OVER TOLLROAD 0076

BMS NUMBER 64/2025/0010/1645


OPERATOR: rastuebner
 FILE NAME: pw://PDEDCPRAPPW01_penndot.lci:Connect_Projects/Documents/OpenRoads_Projects/D12/26-Fayette/D12/26-Fayette/DESIGN/Roadway/CADD Files/26 0051 0_LOC_WEST

BRIDGE BEARING CLEANING

PROJECT LOCATION



SCALE



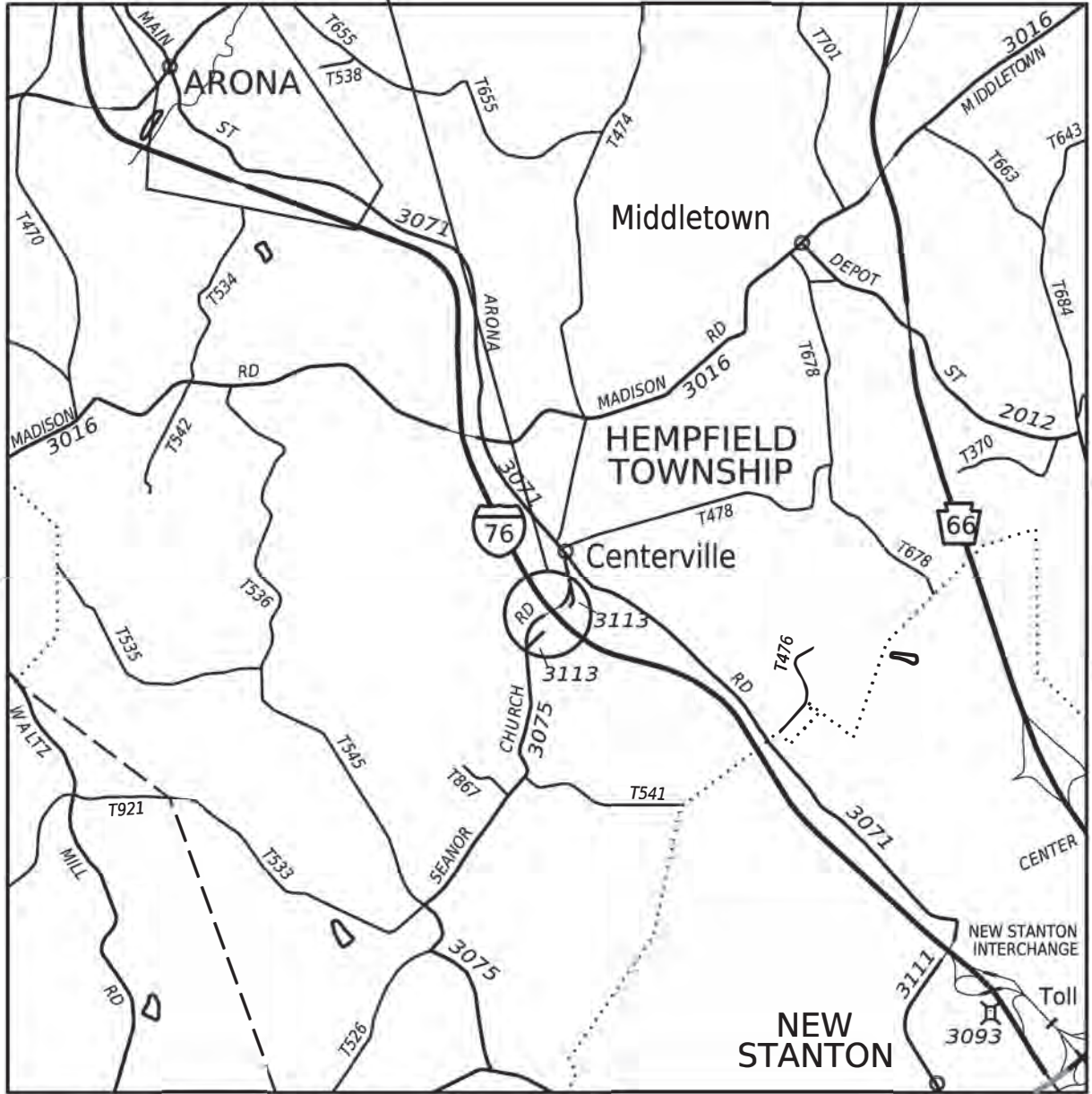
WESTMORELAND COUNTY
 ROSTRAVER TOWNSHIP
 OVER SR 3009

BMS NUMBER 64/3013/0020/0000


OPERATOR: rastuebner
 FILE NAME: pw://PDEDCPRAPPW01_penndot.lci:Connect_Projects/Documents/OpenRoads_Projects/D12/26-Fayette/26 0050 0 118344/DESIGN/Roadway/CADD Files/26 0051 0_LOC_WEST

BRIDGE BEARING CLEANING

PROJECT LOCATION



SCALE



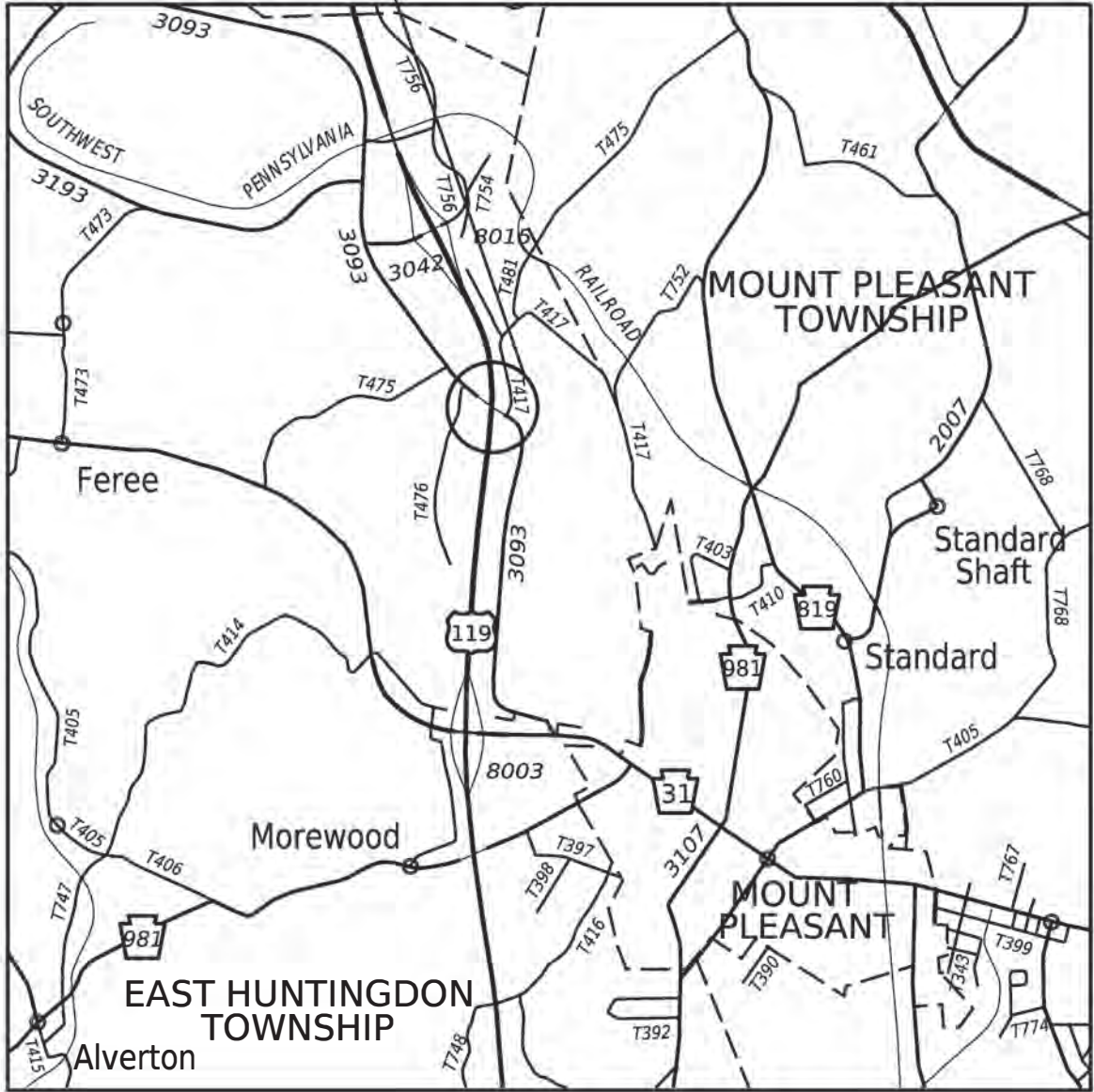
WESTMORELAND COUNTY
HEMPFIELD TOWNSHIP
OVER TOLL ROAD 0076

BMS NUMBER 64/3075/0050/0690

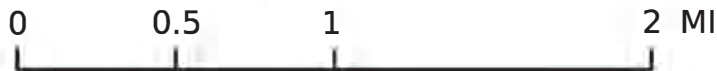
OPERATOR: rastuebner
FILE NAME: p:\PDEDCPRAPPW01_pennDOT\Connect_Projects\Documents\OpenRoads_Projects\12\26-Fayette\26 0050 0 (118344)\DESIGN\Roadway\CADD Files\26 0051 0_LOC_WEST

BRIDGE BEARING CLEANING

PROJECT LOCATION



SCALE

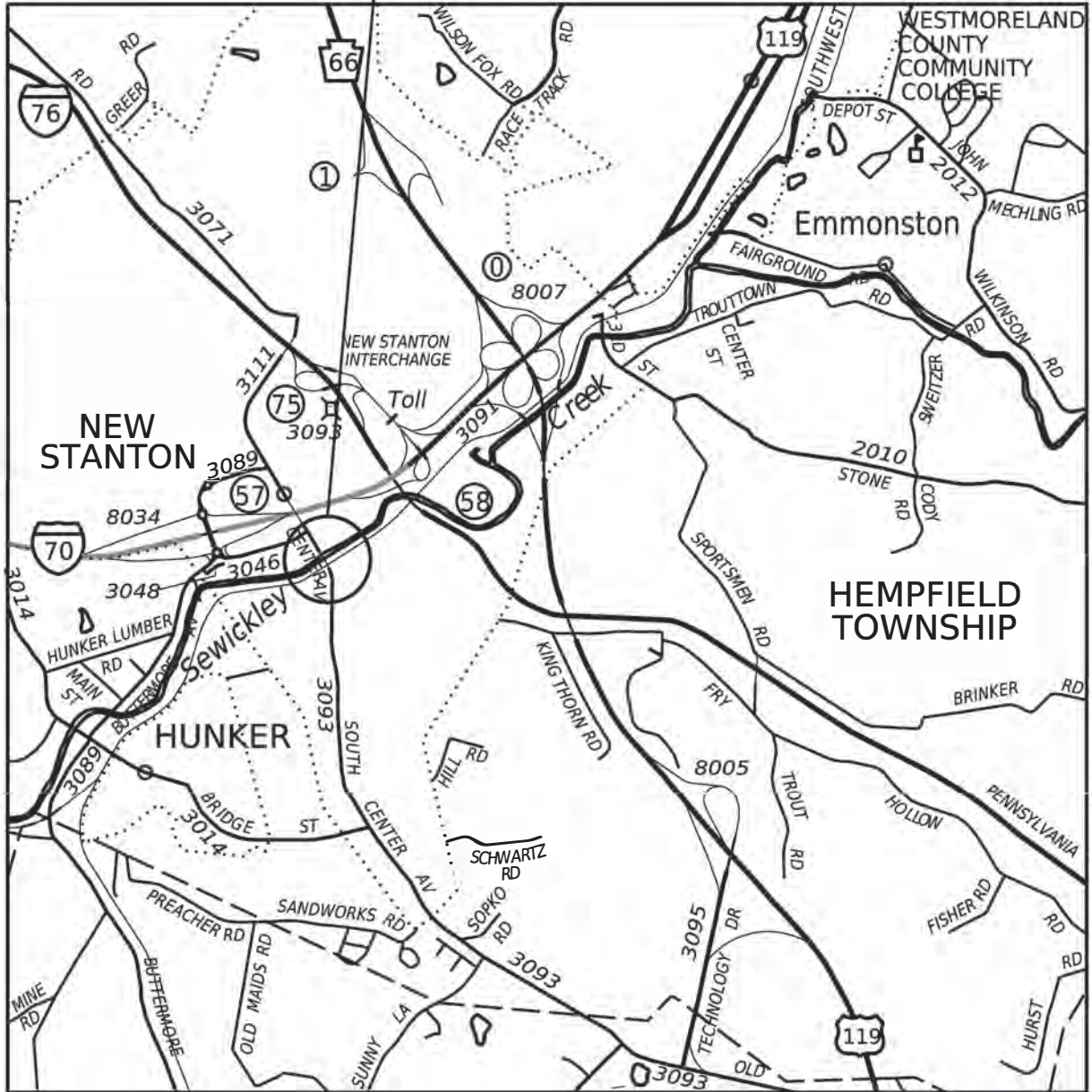


WESTMORELAND COUNTY
 EAST HUNTINGDON TOWNSHIP
 OVER SR 0119


BMS NUMBER 64/3093/0030/1744

BRIDGE BEARING CLEANING

PROJECT LOCATION



SCALE



WESTMORELAND COUNTY
HEMPFIELD TOWNSHIP
OVER SEWICKLEY CREEK

BMS NUMBER 64/3093/0100/2064

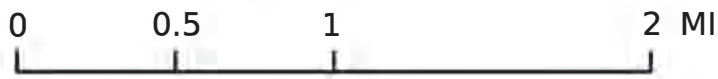
OPERATOR: rastuebner
FILE NAME: pw://PDEDCPRAPPW01_penn.dot.lci:Connect_Projects/Documents/OpenRoads_Projects/D12/26-Fayette/26 0050 0 (118344)/DESIGN/Roadway/CADD Files/26 0051 0_LOC_WEST

BRIDGE BEARING CLEANING

PROJECT LOCATION



SCALE



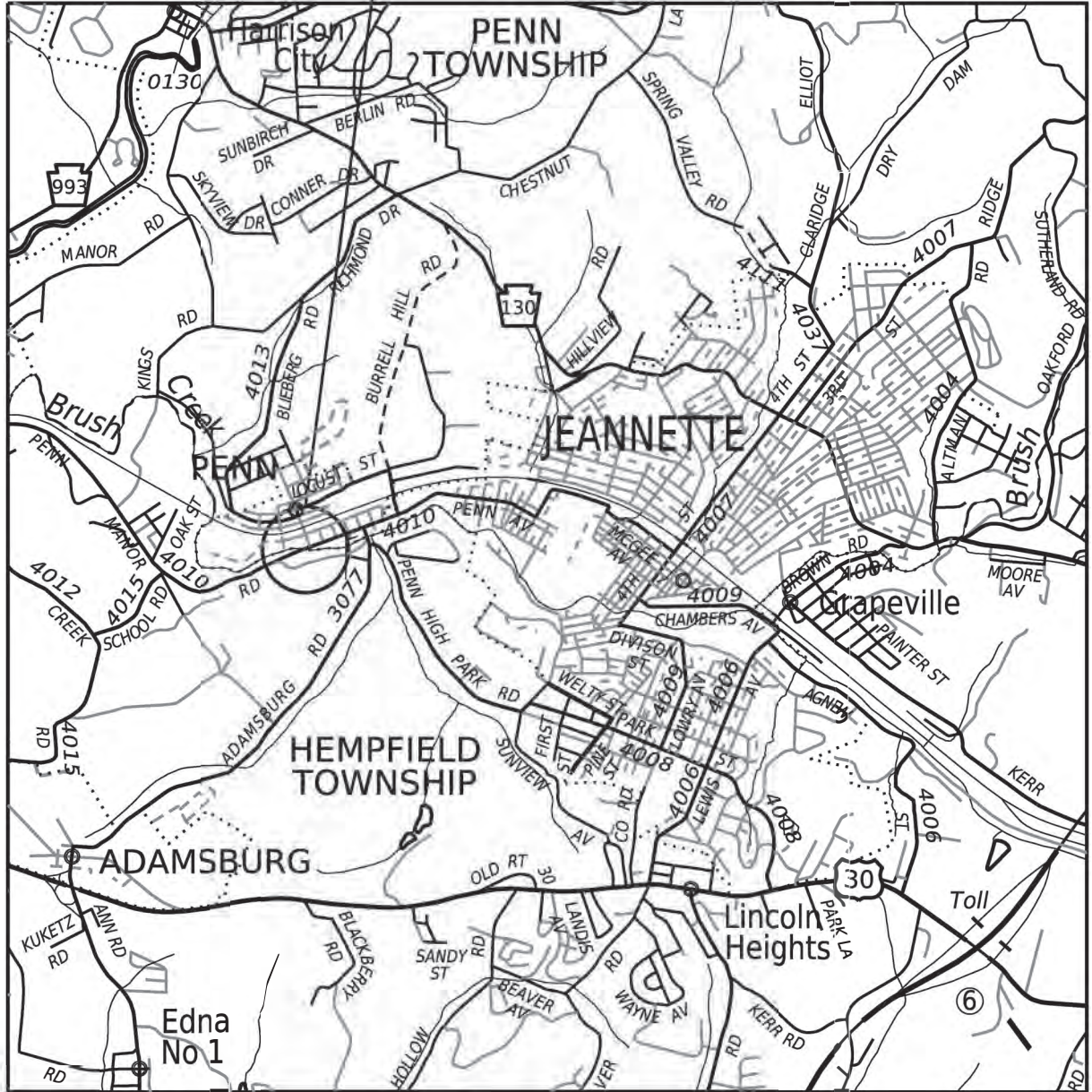
WESTMORELAND COUNTY
 HEMPFIELD TOWNSHIP
 OVER SR 0030

BMS NUMBER 64/3103/0060/1985

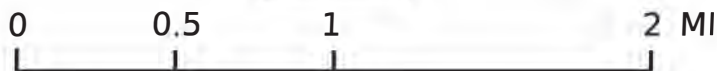
OPERATOR: rastuebner
 FILE NAME: pw://PDEDCPRAPPW01_penn.dot.lci:Connect_Projects/Documents/OpenRoads_Projects/D12/26-Fayette/26 0050 0 (118344)/DESIGN/Roadway/CADD Files/26 0051 0_LOC_WEST

BRIDGE BEARING CLEANING

PROJECT LOCATION



SCALE



WESTMORELAND COUNTY
 PENN TOWNSHIP
 OVER BRUSH CREEK

BMS NUMBER 64/4010/0050/0000


OPERATOR: rastuebner
 FILE NAME: p:\PDEDCPRAPPW101.penn.dot\ci\Connect_Projects\Documents\OpenRoads_Projects\D12\26-Fayette\26 0050 0 (118344)\DESIGN\Roadway\CADD Files\26 0051 0_LOC_WEST

BRIDGE BEARING CLEANING

PROJECT LOCATION



SCALE



WESTMORELAND COUNTY
 NORTH HUNTINGDON TOWNSHIP
 OVER COAL RUN

BMS NUMBER 64/4025/0010/0675


OPERATOR: rastuebner
 FILE NAME: pw://PDEDCPRAPPW01_penndot.lci:Connect_Projects/Documents/OpenRoads_Projects/D12/26-Fayette/26 0050 0 (118344)/DESIGN/Roadway/CADD Files/26 0051 0_LOC_WEST

BRIDGE BEARING CLEANING

PROJECT LOCATION



SCALE



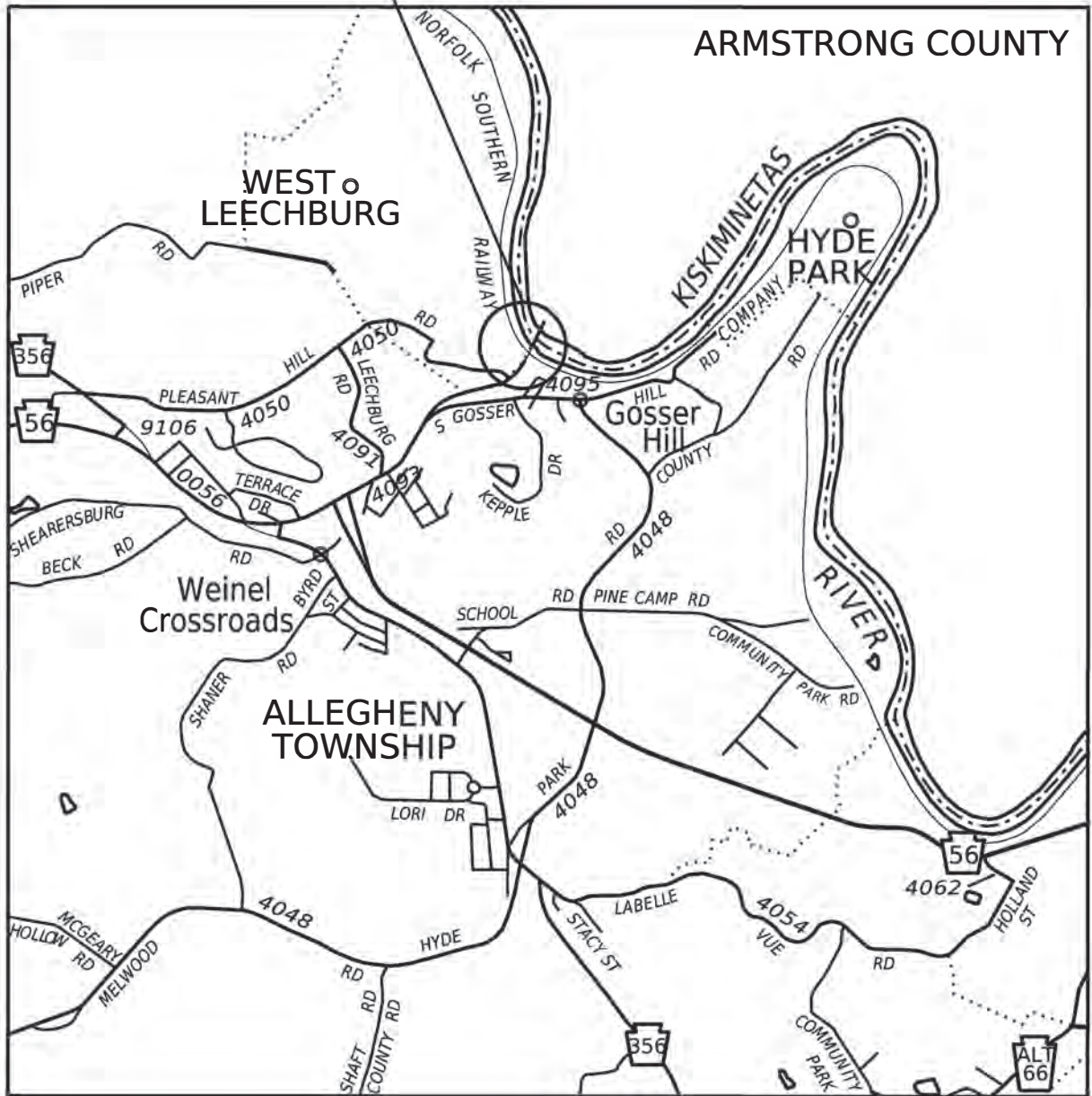
WESTMORELAND COUNTY
 ALLEGHENY TOWNSHIP
 OVER SR 0056

BMS NUMBER 64/4073/0100/2053


OPERATOR: rastuebner
 FILE NAME: pw://PDEDCPRAPPW01_penn.dot.lci:Connect_Projects/Documents/OpenRoads_Projects/D12/26-Fayette/26 0050 0 (118344)/DESIGN/Roadway/CADD Files/26 0051 0_LOC_WEST

BRIDGE BEARING CLEANING

PROJECT LOCATION



SCALE



WESTMORELAND COUNTY
 ALLEGHENY TOWNSHIP
 OVER KISKIMINETAS RIVER

BMS NUMBER 64/4093/0020/1040

OPERATOR: rastuebner
 FILE NAME: pw://PDEDCPRAPPW01_penndot.lci:Connect_Projects/Documents/OpenRoads_Projects/D12/26-Fayette/26 0050 0 (118344)/DESIGN/Roadway/CADD Files/26 0051 0_LOC_WEST