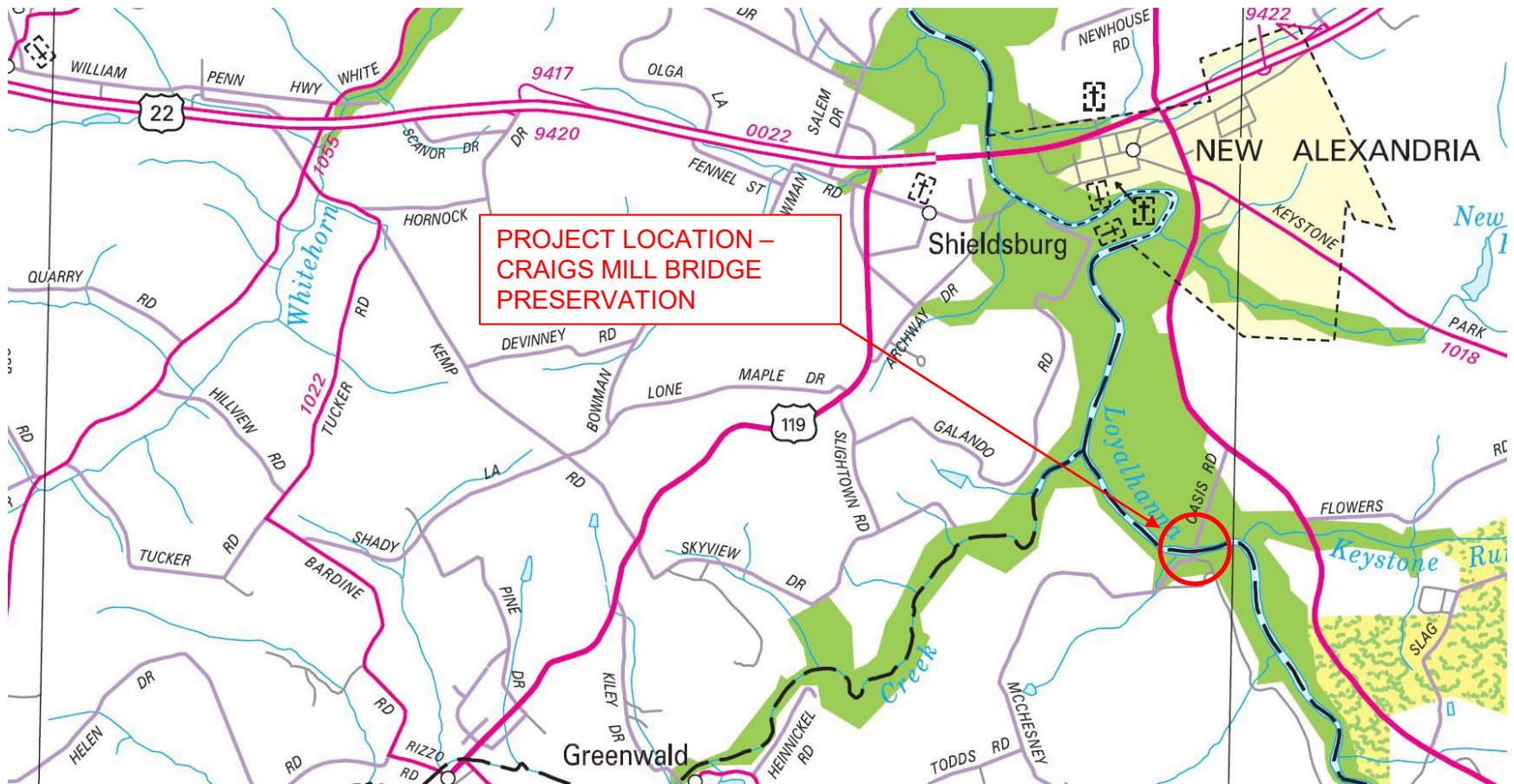


Craigs Mill – Location Map

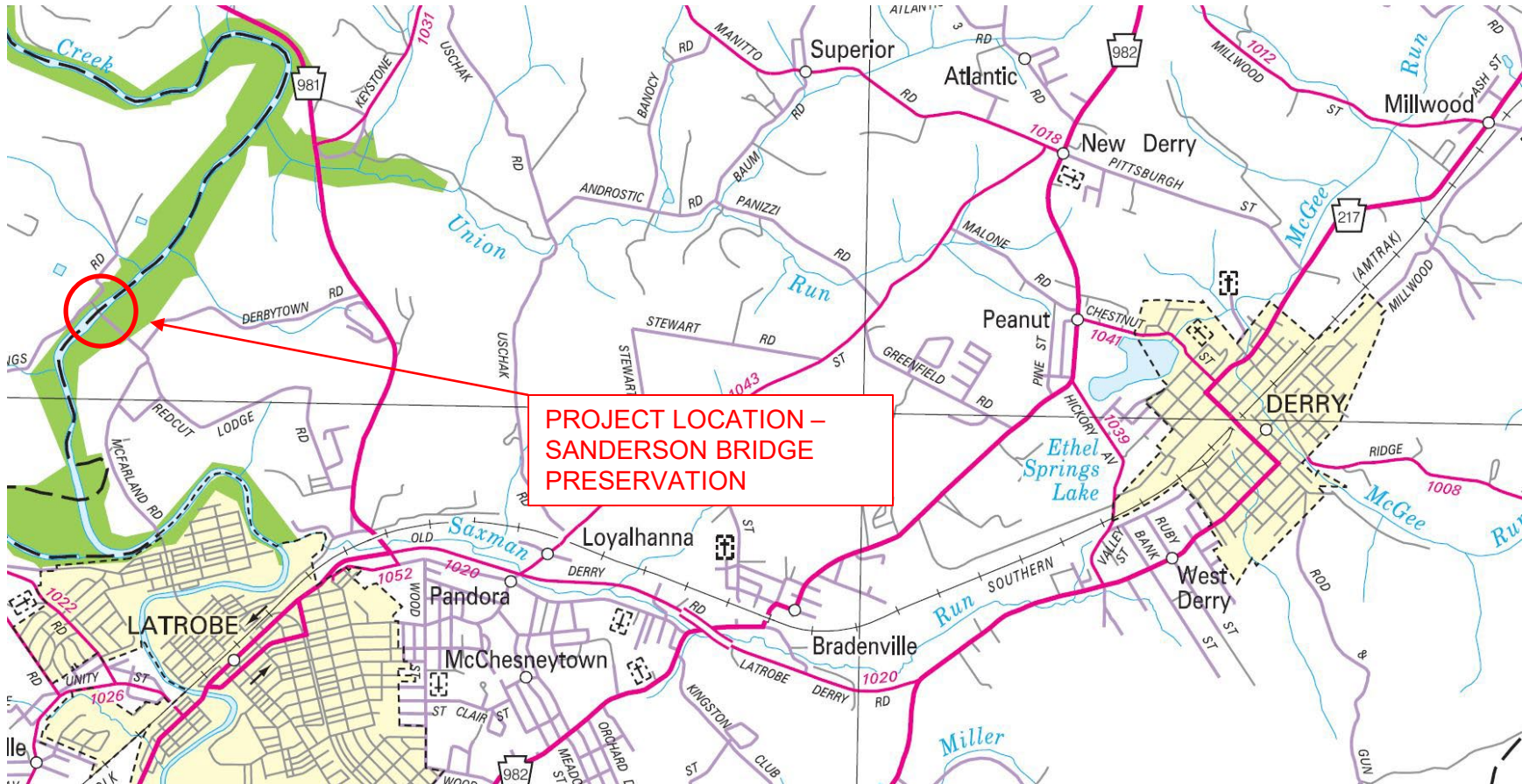


► Craigs Mill – Existing Photographs

Existing Structure



Sanderson – Location Map



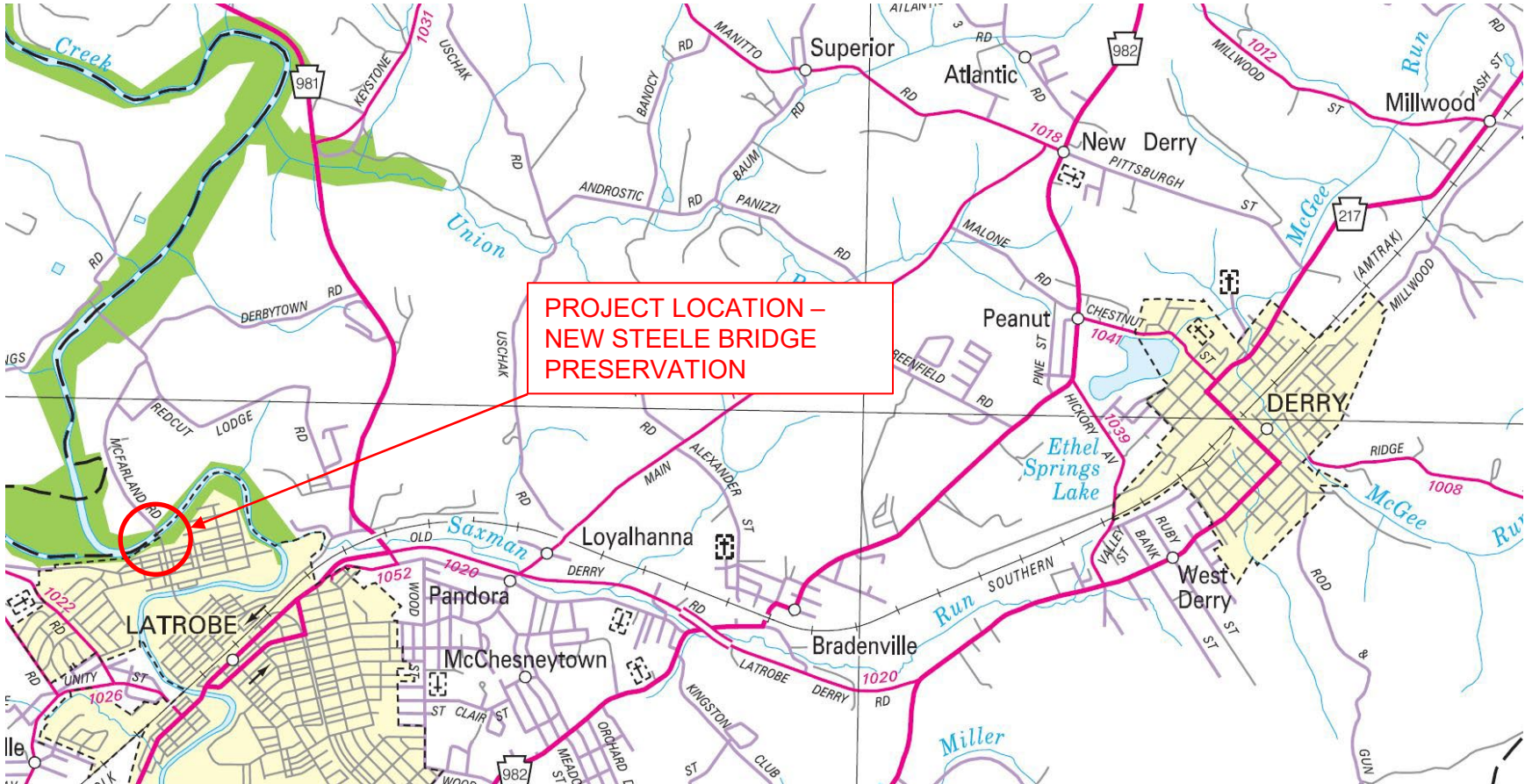
PROJECT LOCATION –
SANDERSON BRIDGE
PRESERVATION

▶ Sanderson – Existing Photographs

Existing Structure



New Steele – Location Map

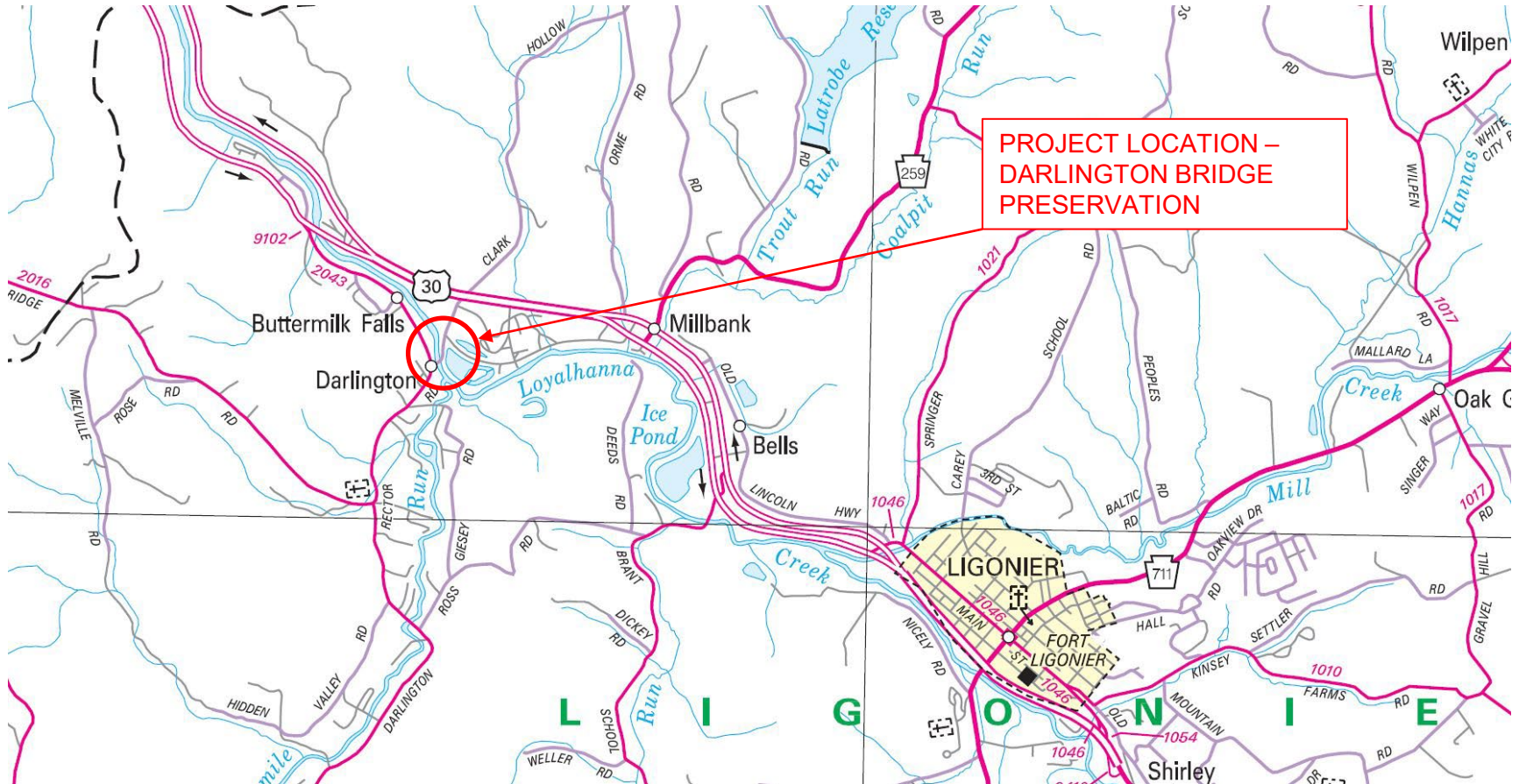


▶ New Steele – Existing Photographs

Existing Structure



Darlington – Location Map



Darlington – Existing Photographs

Existing Structure

